

**MISSION DATA CARD**

OPORD		Callsign		Mission		Date/Time	
3790/2025		Tiger 5		Training		302000MAR25	
Task							Freq
AO							264.55
Departure				Recovery			
CAT				CASE I			
#	Callsign	Pilot		IFF	TCN	LSR	NET
-1	Tiger 5-1	Cloud		1051	1Y	1751	01/01

**LOADOUT**

A/A	2xA9X, A120C				GUN	100% HEI-T	
A/G	4xG12				CHF	120	
POD	TGP				FLR	0	
TKS	FPU-8A				FUEL	100%	

**TOLD**

	Takeoff	Target	Joker	Bingo	Land
FUEL	13047				

**AIRBASES**

	Name	TCN	ATIS	GND	TWR	RWY	Elev	ILS
Dep	CVN-71 USS Theodore Roosevelt	71X		ICLS 7	304.0			
Arr	CVN-71 USS Theodore Roosevelt	71X		ICLS 7	304.0			
Div	Andoya	28X			250.6	32	46	

**FLIGHTPLAN**

#	Name	Navaid/Coords/DME	ALT	TOT
1	ORTEN	N70 00.140 E014 59.450		
2	LURAP	N69 05.560 E018 15.890		

## RADIO CHANNELS

#	Freq	Name
1		Flight/Squadron specific
2	282.8	Rovaniemi ATIS
3	282.5	Rovaniemi Ground
4	250.55	Rovaniemi Tower
5	320.7	Bodo ATIS
6	250.75	Bodo Tower
7	235.45	Kallax ATIS
8	250.3	Kallax Tower
9	265.0	Texaco-1   KC-135   Medium / Slow   71Y
10	319.8	Arco-1   KC-135   High / Fast   22Y
11	360.8	Shell-1   KC-135 MPRS   High / Fast   41Y
12	304.0	CVN-71 Rough Rider (RRR)   71X
13	303.0	LHA-1 Tarawa (TWA)   79X
14	247.8	S-3B Mauler-1 (MAU)  64Y
15	347.8	Loki (E-2D)
16	348.7	Heimdall (E-3A)
17	242.17	ESR02 - CAS Range Operator
18	34.7	ESR02 - JTAC Odin
19	270.5	Blue
20	270.75	Red

**RAMROD**

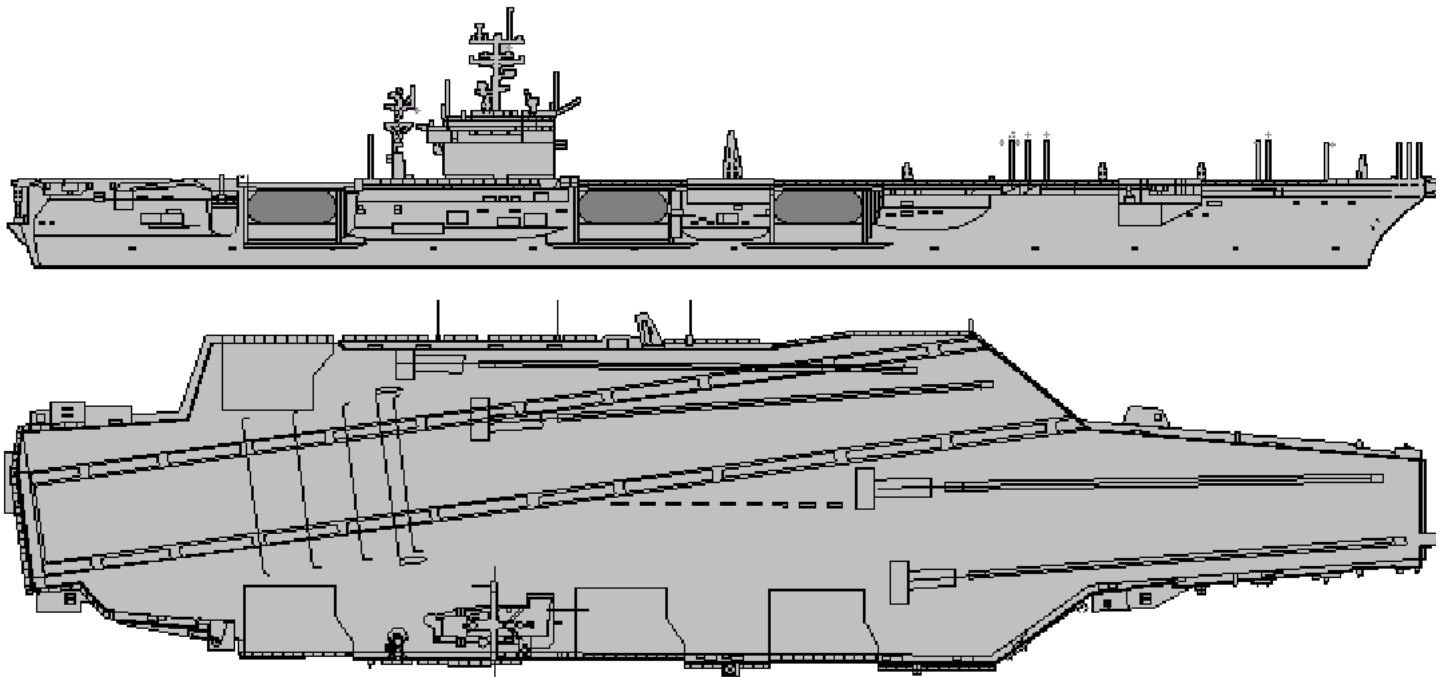
0	1	2	3	4	5	6	7	8	9
M	I	S	T	A	K	E	N	L	Y

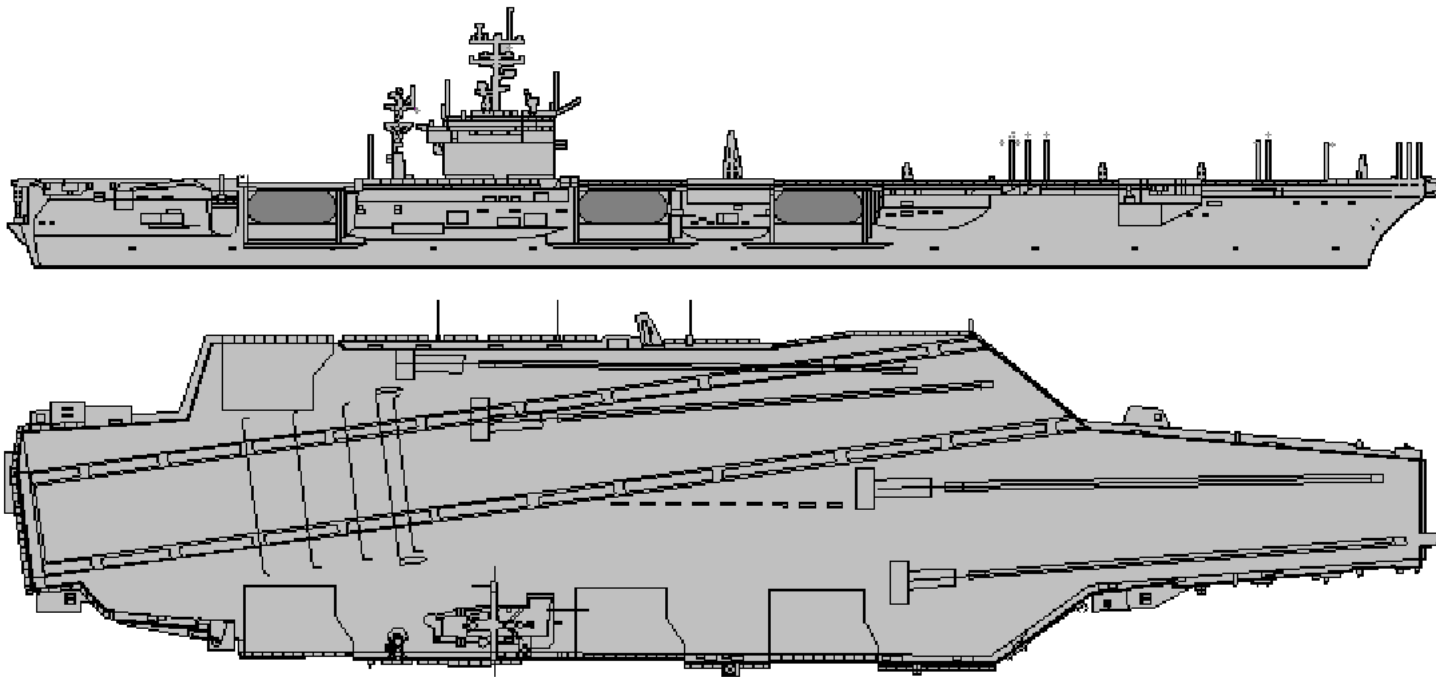
**KTC 1400 C**

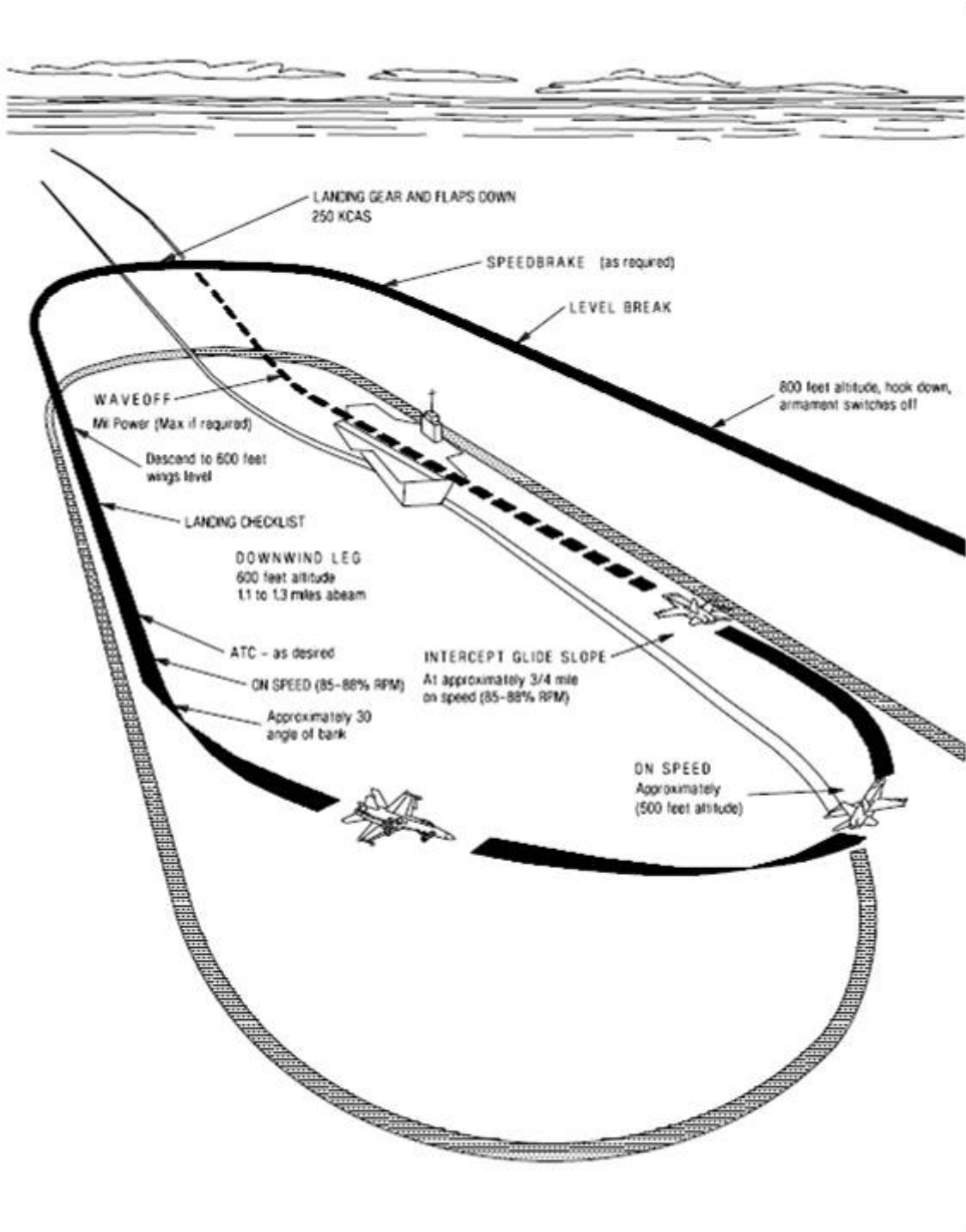
	0	1	2	3	4	5	6	7	8	9
A	SGBY	VCM	RUD	OJ	IK	WNP	LT	EX	AQ	HF
B	PCDK	UGS	YHN	TW	BE	QJI	XV	OL	FM	RA
C	ACYV	QFD	WTO	MH	GU	SPJ	IK	XE	BR	LN
D	LEQU	IJA	OXV	FK	ST	MWG	DR	HN	YC	PB
E	FLYQ	ORM	DUP	AB	JW	NEH	CT	GI	KV	SX
F	CGVS	MXY	TIR	KF	EQ	BLP	DO	UH	AN	WJ
G	QYMN	TWK	PHD	XF	EL	OSA	BV	GJ	RC	UI
H	SCUB	EFH	XID	TJ	NY	PVM	QA	GO	KR	WL
I	FPTX	URJ	KGA	NV	BS	WQD	OM	IH	CL	YE
J	APXD	YRQ	HGV	BC	EU	FWL	TI	OS	JN	MK
K	OGJD	PUB	VIC	ME	QS	WRT	XY	FN	KL	HA
L	KBNL	YHM	OSF	UT	PE	IQJ	CG	XV	RA	DW
M	KMHN	XCT	OGA	VY	RB	SEW	FU	QI	LP	JD
N	TDOE	JUG	MCH	VF	AP	YLK	WS	XR	IN	QB
O	FUQI	OPC	NVH	YJ	MA	XTB	ES	DK	RL	WG
P	YDIL	MJV	AGR	BC	EF	UPW	QO	HX	TS	KN
Q	UTBH	WPX	MRD	AG	FK	JEI	YN	CL	OQ	VS
R	WSOH	PIG	FVE	AC	JN	TBL	QY	XD	UR	KM
S	XFDL	JNI	VEP	QG	AW	HRK	YB	TU	MS	CO
T	CPGS	LQX	JND	EB	AF	UVT	IH	YM	RW	KO
U	ASDB	MOC	RYG	FP	UQ	LJN	WE	TX	HK	IV
V	IOJS	VXC	GRK	MF	UP	DBH	AE	WL	TQ	YN
W	CEHJ	UIX	BKG	NO	FY	RWL	MQ	VP	AD	ST
X	IYJU	DXN	EHV	GO	LM	ARW	QP	CB	KS	FT
Y	LXSN	RTV	GIP	DC	KU	OJM	BF	QA	EW	YH

**NAVAIDS**

Id	Name	Channel	Position	Elevation
BOO	Bodo	45	N67 15.838 E014 20.046	43
BNK	Banak	47	N70 03.937 E024 58.181	17
OYA	Andoya	28	N69 17.175 E016 08.658	19









**NOT AVAILABLE**

**NOT AVAILABLE**