

**MISSION DATA CARD**

OPORD		Callsign		Mission		Date/Time		
3771/2025		Tiger 3		Training		202006MAR25		
Task						Freq		
AO	ENR01					261.15		
Departure				Recovery				
				CASE III				
#	Callsign		Pilot		IFF	TCN	LSR	NET
-1	Tiger 3-1		Prinz		1031	1Y	1551	

**LOADOUT**

A/A						GUN	
A/G						CHF	
POD						FLR	
TKS						FUEL	

**TOLD**

	Takeoff	Target	Joker	Bingo	Land
FUEL	10803				

**AIRBASES**

	Name	TCN	ATIS	GND	TWR	RWY	Elev	ILS
Arr	CVN-71 USS Theodore Roosevelt	71X		ICLS 7	304.0			
Div	Bodo	45X	320.7		250.75	25	19	110.3

**OTHER FLIGHTS**

Callsign	Mission	Airframe	Freq	TCN	Grpld	Laser
Raptor 1	Training	4x F-16C	134.0	1/64		162X
AO	ERN03	Task	BVR			
Rattler 6	Training	4x AH-64D	133.5	1/64		125X
AO	R92B	Task	Coop-Attack			
Monster 1	Training	3x A-10C	132.15	1/64	21	161X
AO	ESR04	Task	CAS			

## RADIO CHANNELS

#	Freq	Name
1		Flight/Squadron specific
2	282.8	Rovaniemi ATIS
3	282.5	Rovaniemi Ground
4	250.55	Rovaniemi Tower
5	320.7	Bodo ATIS
6	250.75	Bodo Tower
7	235.45	Kallax ATIS
8	250.3	Kallax Tower
9	265.0	Texaco-1   KC-135   Medium / Slow   71Y
10	319.8	Arco-1   KC-135   High / Fast   22Y
11	360.8	Shell-1   KC-135 MPRS   High / Fast   41Y
12	304.0	CVN-71 Rough Rider (RRR)   71X
13	303.0	LHA-1 Tarawa (TWA)   79X
14	247.8	S-3B Mauler-1 (MAU)  64Y
15	347.8	Loki (E-2D)
16	348.7	Heimdall (E-3A)
17	242.17	ESR02 - CAS Range Operator
18	34.7	ESR02 - JTAC Odin
19	270.5	Blue
20	270.75	Red

**RAMROD**

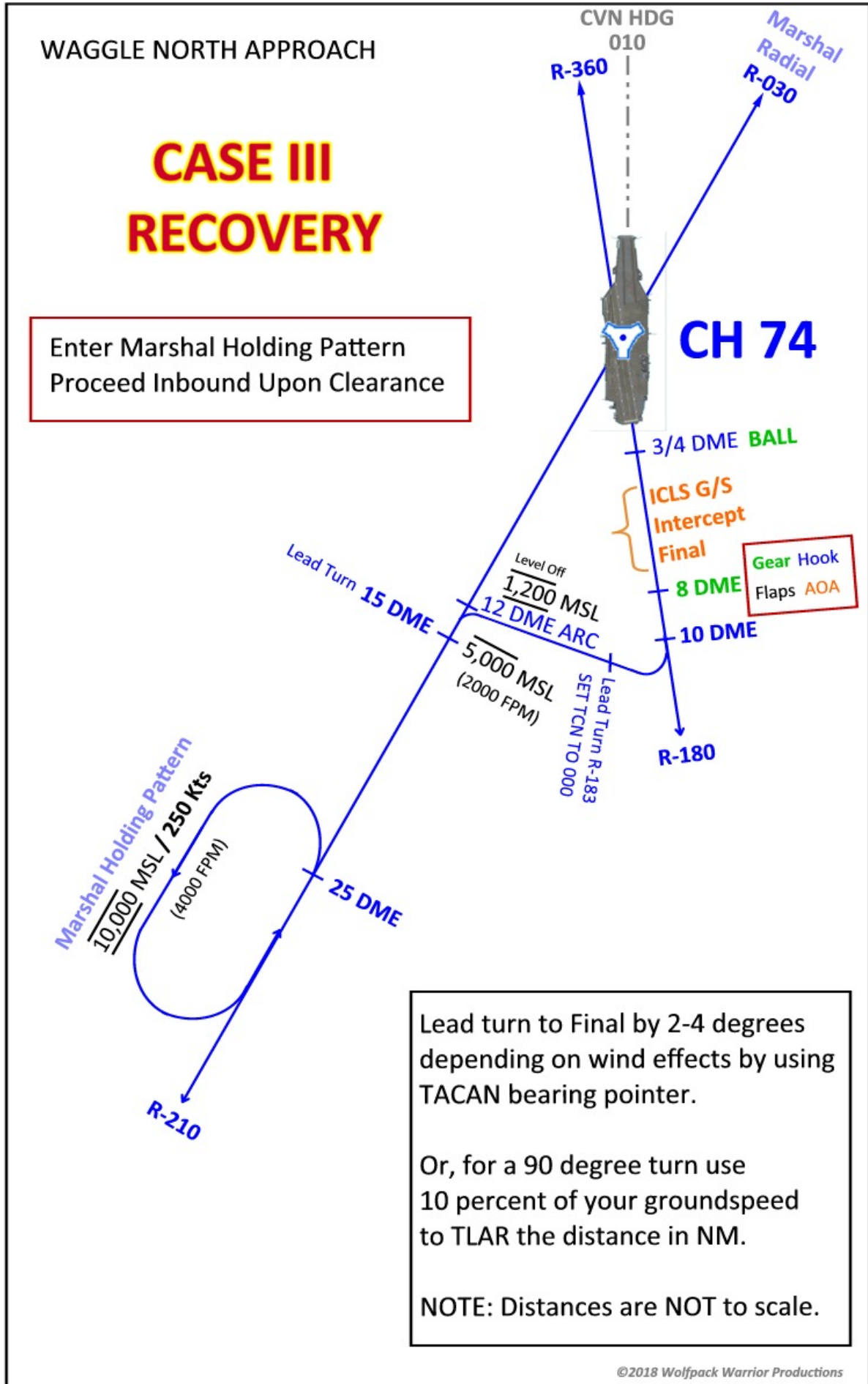
0	1	2	3	4	5	6	7	8	9
F	L	A	M	I	N	G	O	E	S

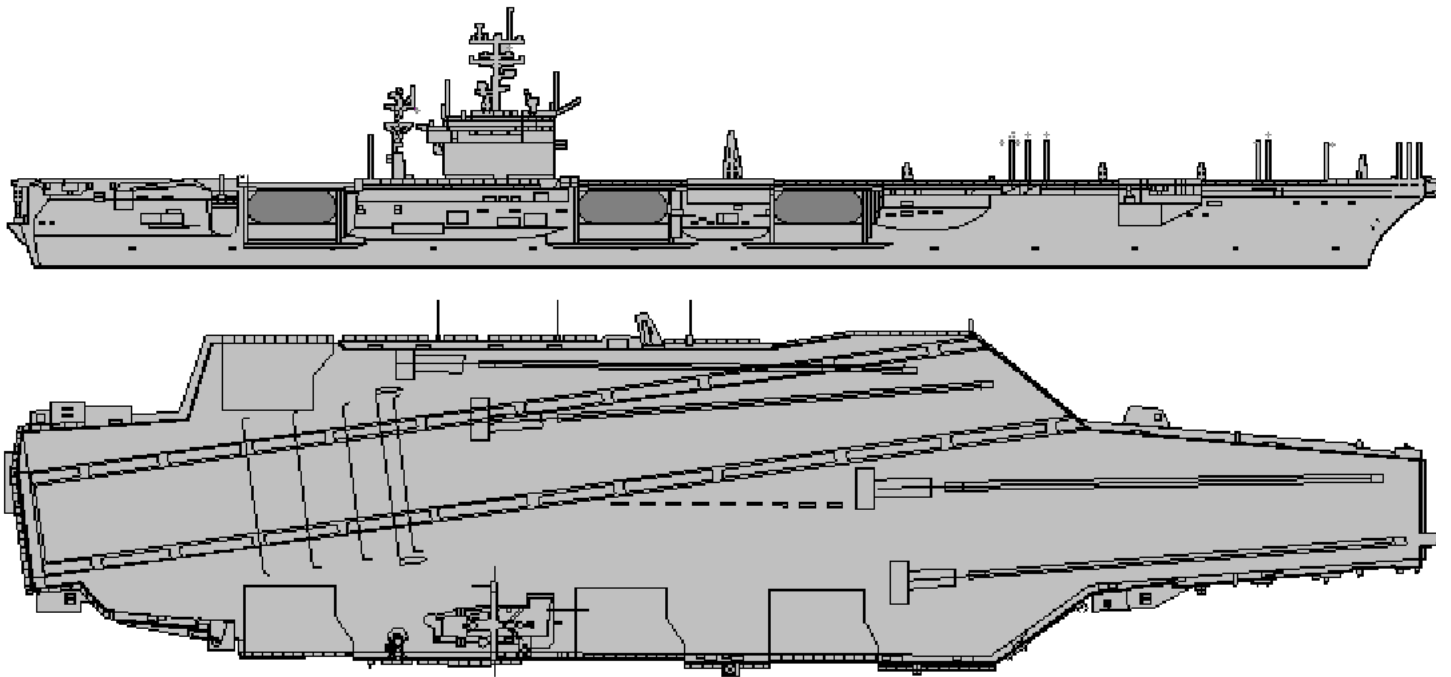
**KTC 1400 C**

	0	1	2	3	4	5	6	7	8	9
A	VSAG	LMJ	DOK	YI	HB	EPU	QW	FT	CR	NX
B	CKSU	REQ	LBJ	PI	TH	AXM	DG	FV	YO	WN
C	FUWN	DQY	ITP	JX	GH	MVB	CE	SK	RA	LO
D	LAND	UXB	SRK	HG	QT	IEF	MW	JO	YV	PC
E	FDEG	JCH	SAM	TW	IV	KBP	NL	QY	UX	RO
F	TOIH	SUP	CDQ	YV	LB	WRK	NJ	MX	EG	AF
G	WBDV	SMN	QJH	RI	GP	CLK	EY	UF	OT	XA
H	IOHB	SXY	AMR	EN	PV	QJL	KG	DU	TF	CW
I	IBWV	OLY	SJA	UR	QP	DFM	XC	KH	EN	GT
J	UGVP	YMI	TFB	HC	SW	OLE	KD	AX	QN	RJ
K	VOTP	XHN	DIL	JE	MF	BKU	RG	AW	SQ	CY
L	TRMF	DHU	OPA	CG	KJ	ENX	SL	YV	WI	BQ
M	LTEF	AXM	KRQ	VO	WS	BHC	DI	JP	UY	NG
N	UBJW	LIV	FMS	QX	RD	PCN	YT	GO	EK	HA
O	VTXU	OEC	BFI	JG	YM	PKS	DQ	LN	WR	HA
P	RPQN	EJY	DKF	SH	TX	CUA	BW	VL	IG	MO
Q	EDNB	KTC	HAL	UV	MX	PWS	FJ	OR	YQ	IG
R	ULFO	VDR	WYJ	SC	AP	MNQ	GX	EI	HK	BT
S	HJTN	YPQ	AXE	OD	RC	GBL	FS	IU	KW	MV
T	HCWT	XMA	OFJ	GE	SU	IPK	BR	DN	QV	LY
U	LIFU	SGT	WQB	YC	EO	HAK	PV	MD	JX	RN
V	PUFX	HVB	TSR	QM	NG	DAJ	CL	YI	OK	WE
W	SCOI	PYG	NVH	AF	XK	BWJ	UL	TR	QE	DM
X	TRNJ	GBW	LFX	CP	MD	UQO	HI	EY	VA	KS
Y	XDWN	HUY	PRE	QF	LV	JSG	TC	KO	BI	MA

**NAVAIDS**

Id	Name	Channel	Position	Elevation
BOO	Bodo	45	N67 15.838 E014 20.046	43
BNK	Banak	47	N70 03.937 E024 58.181	17
OYA	Andoya	28	N69 17.175 E016 08.658	19



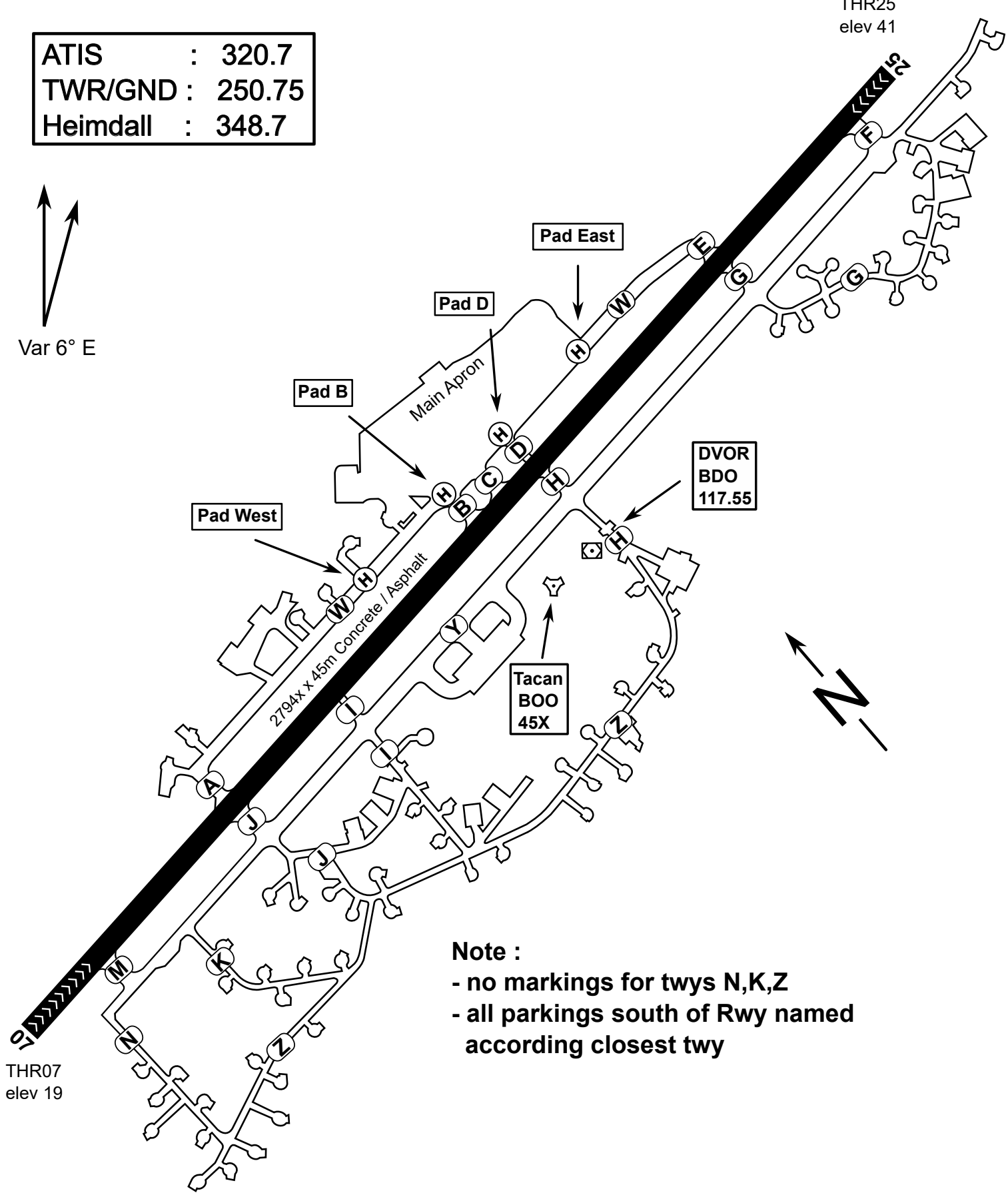
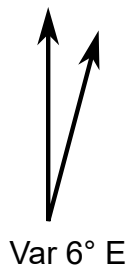


**NOT AVAILABLE**



ATIS	: 320.7
TWR/GND	: 250.75
Heimdall	: 348.7

THR25  
elev 41



**Note :**

- no markings for twys N,K,Z
- all parkings south of Rwy named according closest twy

THR07  
elev 19