

**MISSION DATA CARD**

OPORD		Callsign		Mission		Date/Time		
3685/2025		Tiger 1		Training		272000FEB25		
Task							Freq	
AO							261.15	
Departure				Recovery				
CAT				CASE I				
#	Callsign		Pilot		IFF	TCN	LSR	NET
-1	Tiger 1-1		Ghost		1011	1Y	1551	01/01
-2	Tiger 1-2		Jemi		1012	64Y	1552	01/02

**LOADOUT**

A/A	2xA9X, A120C					GUN	100% HEI-T
A/G						CHF	90
POD	TGP					FLR	30
TKS	FPU-8A					FUEL	100%

**TOLD**

	Takeoff	Target	Joker	Bingo	Land
FUEL	13047			4000	2000

**AIRBASES**

	Name		TCN	ATIS	GND	TWR	RWY	Elev	ILS
Dep	CVN-71 USS Theodore Roosevelt		71X		ICLS 7	304.0			
Arr	CVN-71 USS Theodore Roosevelt		71X		ICLS 7	304.0			
Div	Andoya		28X			250.6	32	46	

**FLIGHTPLAN**

#	Name	Navaid/Coords/DME	ALT	TOT
1	LURAP	N69 05.560 E018 15.890	25000	
2	SEPJA	N67 27.300 E021 12.080	25000	
3	AR-SHELL1	N67 26.792 E024 34.717	24000	
4	RVNInit21	N66 38.642 E025 58.682	2000	
5	SEPJA	N67 27.300 E021 12.080	25000	
6	LURAP	N69 05.560 E018 15.890	15000	
7	ORTEN	N70 00.140 E014 59.450	10000	

**COMMS**

Radio	Usage
1	12(TR), 16(HD), 11(SH1), 16(HD), 12(TR)
2	Inhouse 261.15
3	MIDS A:22 / B:44

**SUPPORT****Tanker**

Callsign	TCN	Freq	ALT	TAS
SHELL 1	41Y	360.8		
	Pos			

**AWACS**

Callsign	Freq	ALT	Pos
HEIMDALL	348.7		

## OTHER FLIGHTS

Callsign	Mission	Airframe	Freq	TCN	Grpld	Laser
Tiger 2	Training	2x F/A-18C	261.25	1/64	2	155X
AO		Task				
Raptor 1	Training	4x F-16C	134.0	1/64		162X
AO	ESR-03	Task	AGM-65 Training			
Raptor 2	Training	4x F-16C	134.5	1/64		162X
AO	ESR-03	Task	GBU-12 Training			
Monster 1	Training	4x A-10C	132.15	1/64	21	161X
AO	ESR03	Task	CBU TRAINING			
Edelweiss 1	Training	2x F-16C	134.75	1/64		171X
AO	EAST Rovaniemi	Task	BJT			
Panther 2	Training	2x F/A-18C	261.35	1/64		157X
AO		Task				

## RADIO CHANNELS

#	Freq	Name
1		Flight/Squadron specific
2	282.8	Rovaniemi ATIS
3	282.5	Rovaniemi Ground
4	250.55	Rovaniemi Tower
5	320.7	Bodo ATIS
6	250.75	Bodo Tower
7	235.45	Kallax ATIS
8	250.3	Kallax Tower
9	265.0	Texaco-1   KC-135   Medium / Slow   71Y
10	319.8	Arco-1   KC-135   High / Fast   22Y
11	360.8	Shell-1   KC-135 MPRS   High / Fast   41Y
12	304.0	CVN-71 Rough Rider (RRR)   71X
13	303.0	LHA-1 Tarawa (TWA)   79X
14	247.8	S-3B Mauler-1 (MAU)  64Y
15	347.8	Loki (E-2D)
16	348.7	Heimdall (E-3A)
17	242.17	ESR02 - CAS Range Operator
18	34.7	ESR02 - JTAC Odin
19	270.5	Blue
20	270.75	Red

**RAMROD**

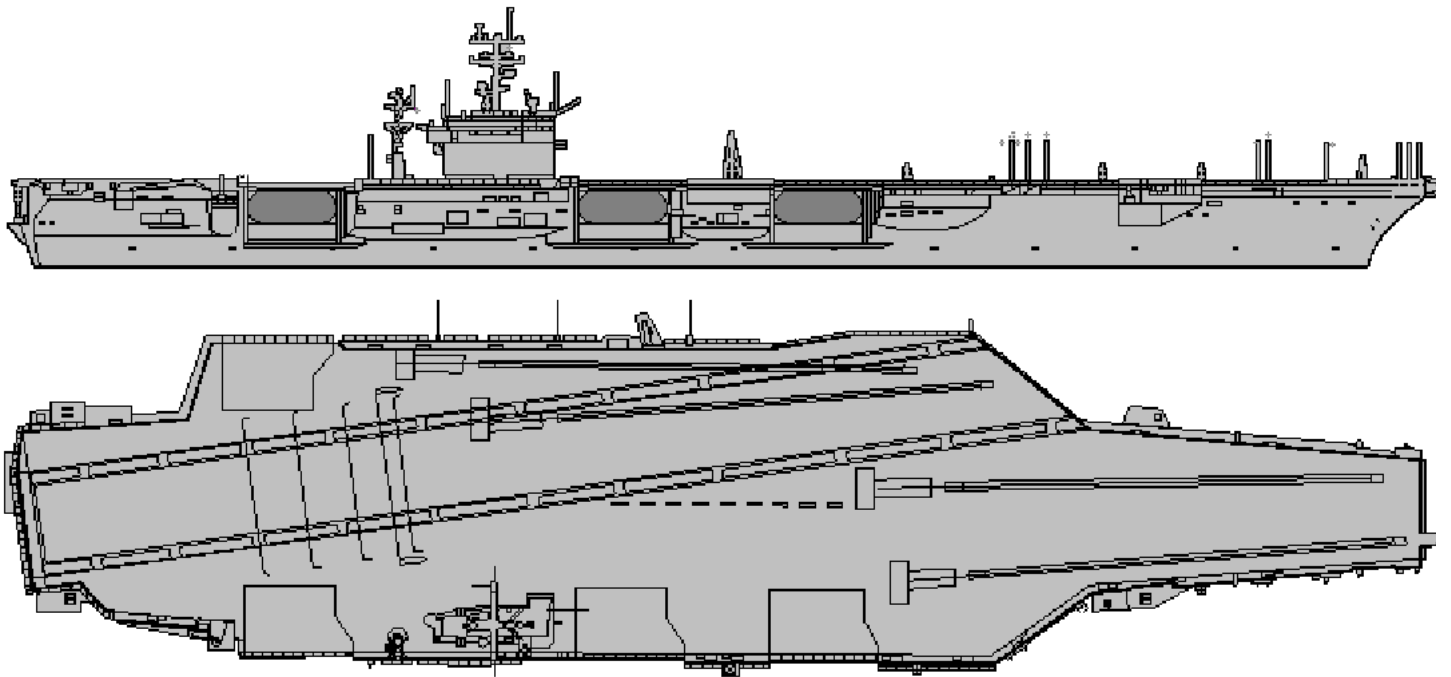
0	1	2	3	4	5	6	7	8	9
P	O	L	Y	G	A	M	I	S	T

**KTC 1400 C**

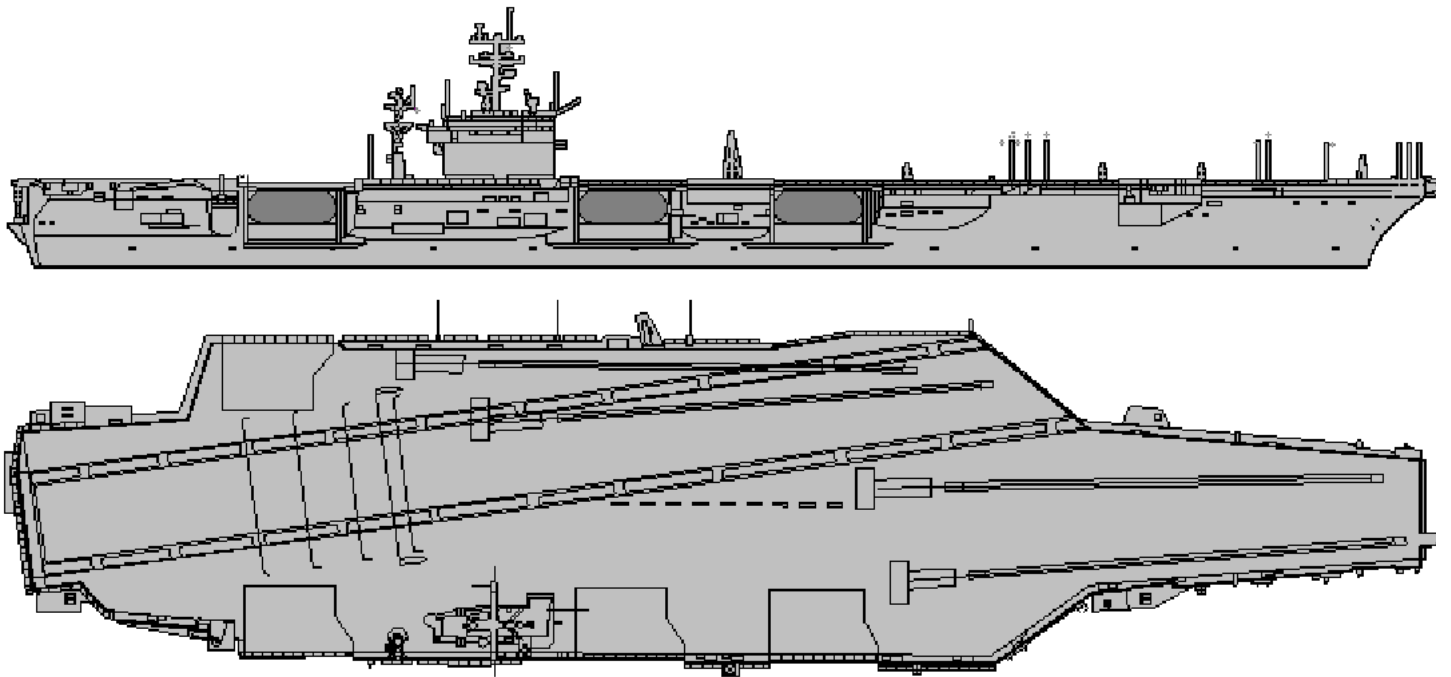
	0	1	2	3	4	5	6	7	8	9
A	CWTN	PHO	LIR	UK	VA	DYB	XG	MS	EQ	FJ
B	TNIK	LGH	CJO	EV	WR	XSF	DU	YQ	PB	MA
C	VNRQ	KLX	FWJ	OD	AB	MIC	GU	PS	TE	HY
D	ICNG	ROY	BWJ	LH	PD	ATX	EM	VS	UF	QK
E	AQUS	BTM	XDF	NO	HY	RCE	JV	WK	PL	IG
F	XPYN	TOB	QMD	KH	JR	EFG	UI	CL	VA	SW
G	XOGY	DTI	LMA	FE	HC	JQK	RS	NB	PV	UW
H	KCEO	AXI	PRW	MS	LJ	NDV	TQ	HU	BY	FG
I	AYJV	WMD	XIL	SH	EO	QGC	PU	RK	FT	NB
J	OBMT	RLQ	CHF	NW	XJ	VKY	PG	DS	IA	EU
K	WVYT	LGM	XJI	FS	UB	HNK	DO	RA	PC	EQ
L	WEMG	DVT	YFR	OP	CI	ULB	XA	NH	JK	SQ
M	LEGO	AVH	FCD	UX	NQ	TBS	PI	YJ	KM	RW
N	UFSC	DRB	TYG	MO	KP	QHN	EJ	XW	LI	AV
O	RQAH	KSE	DVU	CT	LF	YIP	XJ	BG	NM	OW
P	DIQO	AYJ	GVH	XF	LS	CBE	TU	RW	PN	MK
Q	QVSH	GBT	FAM	WP	IO	CJX	LU	RK	NE	DY
R	ISGT	HVK	BNX	LD	RO	EUM	PF	AY	CQ	JW
S	VICL	JRX	EBS	FO	NG	UQA	PT	KW	MY	DH
T	UOXQ	WNY	VML	BG	JK	FTE	PD	HC	RS	IA
U	CYFS	WHI	JGU	PK	ML	OEN	TB	VD	RQ	AX
V	UMVB	QLW	ACY	HR	JD	KFT	EX	NS	IO	PG
W	VCNF	KAH	XOG	YQ	TI	RSD	ME	UW	BL	PJ
X	VIJS	GTK	AQC	DP	WU	XOB	YN	LF	EH	RM
Y	LCUK	YXT	EAB	HV	OP	FWN	IM	JD	RS	QG

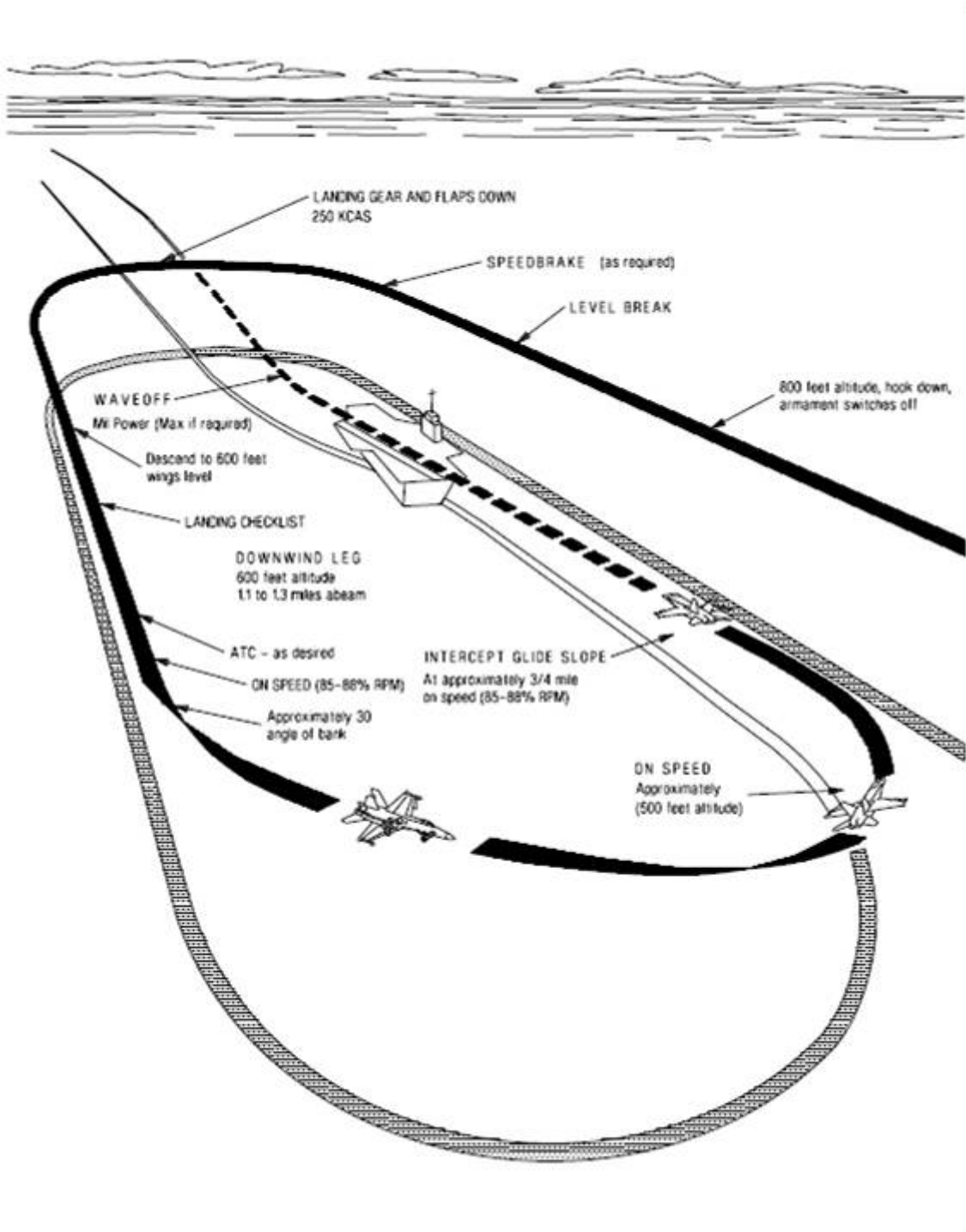
**NAVAIDS**

Id	Name	Channel	Position	Elevation
BOO	Bodo	45	N67 15.838 E014 20.046	43
BNK	Banak	47	N70 03.937 E024 58.181	17
OYA	Andoya	28	N69 17.175 E016 08.658	19









**NOT AVAILABLE**

**NOT AVAILABLE**