

MISSION DATA CARD

OPORD		Callsign		Mission		Date/Time	
3666/2025		Tiger 1		Training		170000FEB25	
Task	Anti Ship					Freq	
AO	ENR06					261.15	
Departure				Recovery			
CAT				CASE I			
#	Callsign	Pilot		IFF	TCN	LSR	NET
-1	Tiger 1-1	Kosmoss		1011	1Y	1551	
-2	Tiger 1-2	Jemi		1012	64Y	1552	
-3	Tiger 1-3	Ghost		1013	64X	1553	
-4	Tiger 1-4	Hawk		1014	1X	1554	

LOADOUT

A/A	2xA9X, A120C				GUN	100% HEI-T
A/G	4xA84D				CHF	70
POD	TGP				FLR	50
TKS	FPU-8A				FUEL	100%

TOLD

	Takeoff	Target	Joker	Bingo	Land
FUEL	13047		6500	6000	

AIRBASES

	Name	TCN	ATIS	GND	TWR	RWY	Elev	ILS
Dep	CVN-71 USS Theodore Roosevelt	71X		ICLS 7	304.0			
Arr	CVN-71 USS Theodore Roosevelt	71X		ICLS 7	304.0			
Div	Bodo	45X	320.7		250.75	25	19	110.3

FLIGHTPLAN

#	Name	Navaid/Coords/DME	ALT	TOT
1	North West ERN02	N68 22.287 E011 39.709	32000	
2	TUVLA	N67 50.870 E012 53.200	32000	
3	North West ESR06	N67 11.311 E012 48.136	32000	
4	T-ENR06 Anti- Ship-02	N66 20.748 E012 41.418	0	
5	Exit Bodo		32000	
6	TUVLA	N67 50.870 E012 53.200	32000	
7	North West ERN02		32000	

COMMS

Radio	Usage
1	#12(Mother) 304.0 #16 (Haimdall) 348.7 #12(Mother) 304.0
2	261.15
3	Mids A 22
4	Mids B 44

SUPPORT**AWACS**

Callsign	Freq	ALT	Pos
HEIMDALL	348.7		
LOKI	347.8		

RADIO CHANNELS

#	Freq	Name
1		Flight/Squadron specific
2	282.8	Rovaniemi ATIS
3	282.5	Rovaniemi Ground
4	250.55	Rovaniemi Tower
5	320.7	Bodo ATIS
6	250.75	Bodo Tower
7	235.45	Kallax ATIS
8	250.3	Kallax Tower
9	265.0	Texaco-1 KC-135 Medium / Slow 71Y
10	319.8	Arco-1 KC-135 High / Fast 22Y
11	360.8	Shell-1 KC-135 MPRS High / Fast 41Y
12	304.0	CVN-71 Rough Rider (RRR) 71X
13	303.0	LHA-1 Tarawa (TWA) 79X
14	247.8	S-3B Mauler-1 (MAU) 64Y
15	347.8	Loki (E-2D)
16	348.7	Heimdall (E-3A)
17	242.17	ESR02 - CAS Range Operator
18	34.7	ESR02 - JTAC Odin
19	270.5	Blue
20	270.75	Red

RAMROD

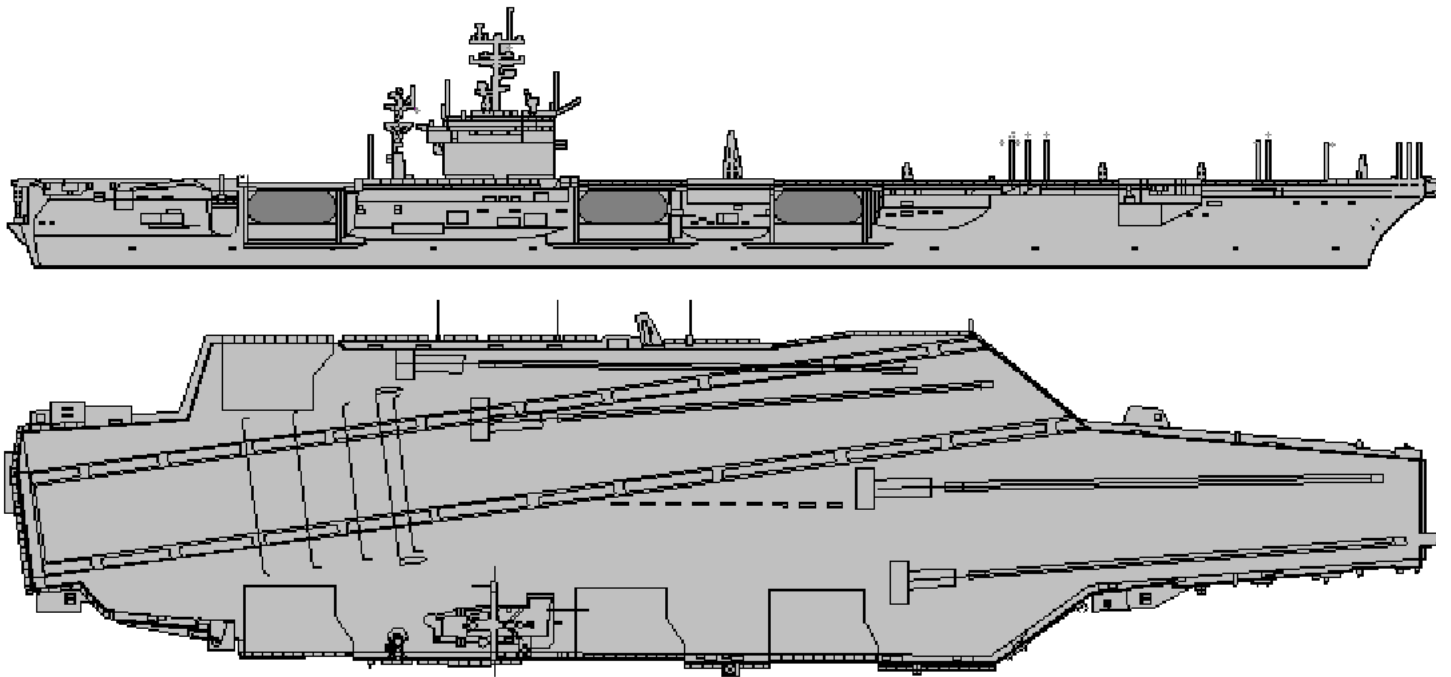
0	1	2	3	4	5	6	7	8	9
C	U	R	T	S	E	Y	I	N	G

KTC 1400 C

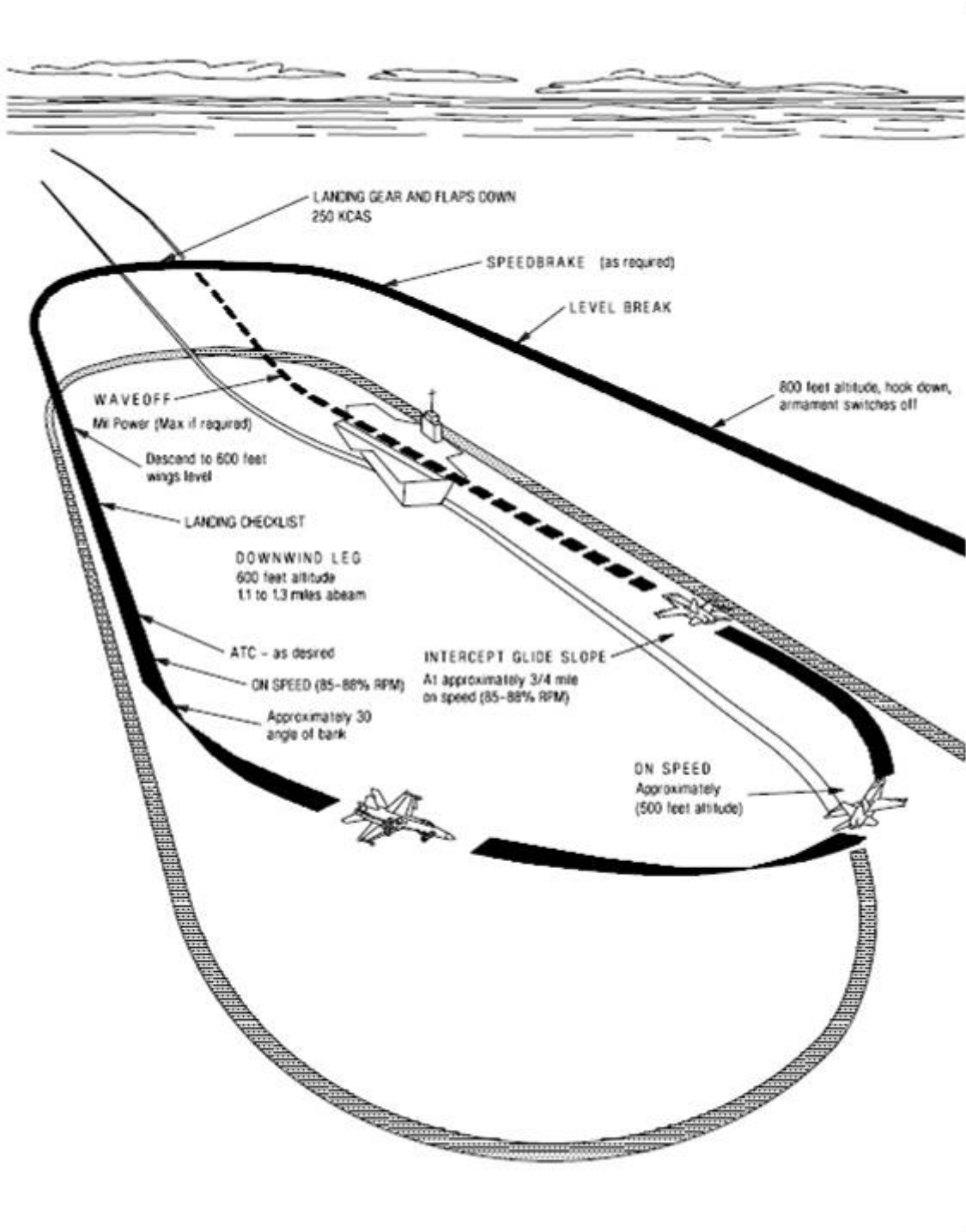
	0	1	2	3	4	5	6	7	8	9
A	VKMG	WTE	DXS	CJ	OI	QBL	FU	PA	HN	YR
B	STHE	RLN	MYP	QC	JV	WAD	FK	OU	BX	IG
C	WVSP	ECT	BIQ	YG	NL	MRK	UX	JD	AO	HF
D	JFMO	CWP	KXI	TH	BY	GQV	EL	NR	UA	DS
E	QYMV	JAG	EHT	XD	WS	KNO	PC	IB	UL	FR
F	KXGE	FIJ	RON	UH	VW	TQY	BD	AC	ML	PS
G	OCEI	NGV	HQM	DB	XY	TPW	LK	SF	UA	JR
H	AEGL	BXU	CHY	IM	WR	ODJ	FP	QT	NV	KS
I	JQUL	OFD	AIG	XW	EH	VCB	RK	SY	MT	NP
J	MULV	HIQ	RGS	DC	PW	EAN	FB	TO	KY	XJ
K	MQBP	GUN	YIH	AV	CX	EOW	TS	JR	DK	FL
L	CUVT	HDP	ONK	QE	YM	GAF	LS	XW	BR	IJ
M	JRYQ	VIO	KXD	EA	CW	UMS	NH	BT	FL	GP
N	VHBY	PRW	IUS	DN	MT	JQG	EC	OA	LX	FK
O	YLUS	IBJ	XPQ	KN	CO	WVG	DH	FE	TA	RM
P	VXAW	GEQ	RDU	TO	MY	HNI	BJ	KF	PL	SC
Q	DOSQ	PHU	CXW	NG	AF	LIK	TB	ME	RJ	VY
R	BUHY	TFN	SLX	IV	GW	RAJ	MC	OK	QE	PD
S	JVHW	KXE	PUR	OM	TY	CGF	IL	DA	QN	BS
T	UROL	BTP	ACH	SM	VQ	EYD	WX	KJ	NG	FI
U	TVSH	DAO	UCR	KB	GY	JQL	PF	MN	EW	XI
V	JYSA	LUR	BQE	MF	XD	CTK	WV	NI	PG	OH
W	VKSO	EBA	LQR	XG	HN	JCP	WF	TY	MU	DI
X	CXRI	QAU	EOP	TJ	BY	WKF	VS	DG	MN	HL
Y	EWDV	OIS	KJT	PB	NR	MUG	QH	AL	CY	XF

NAVAIDS

Id	Name	Channel	Position	Elevation
BOO	Bodo	45	N67 15.838 E014 20.046	43
BNK	Banak	47	N70 03.937 E024 58.181	17
OYA	Andoya	28	N69 17.175 E016 08.658	19



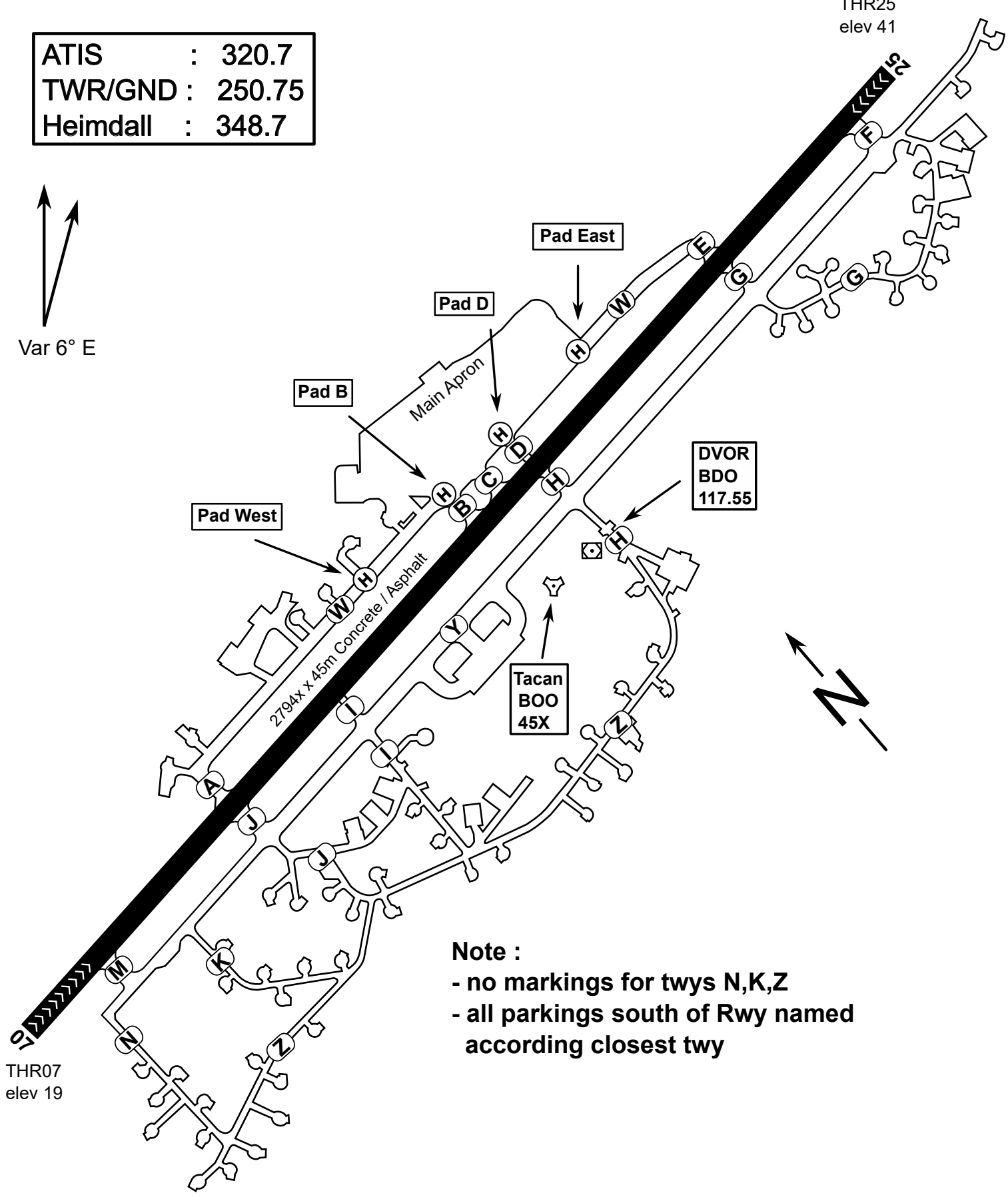
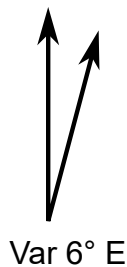




NOT AVAILABLE

ATIS	: 320.7
TWR/GND	: 250.75
Heimdall	: 348.7

THR25
elev 41



THR07
elev 19

Note :

- no markings for twys N,K,Z
- all parkings south of Rwy named according closest twy