

MISSION DATA CARD

OPORD		Callsign		Mission		Date/Time		
3594/2025		Edelweiss 5		Training		021630FEB25		
Task	Case I Landings					Freq		
AO						264.55		
Departure				Recovery				
CAT				CASE I				
#	Callsign		Pilot		IFF	TCN	LSR	NET
-1	Edelweiss 5-1		Cloud		1751	45X	1751	01/01

LOADOUT

A/A	2xA9X				GUN	100% HEI-T	
A/G					CHF	120	
POD					FLR	0	
TKS	FPU-8A				FUEL	100%	

TOLD

	Takeoff	Target	Joker	Bingo	Land		
FUEL	13047		3500	2500			

AIRBASES

	Name	TCN	ATIS	GND	TWR	RWY	Elev	ILS
Dep	CVN-71 USS Theodore Roosevelt	71X		ICLS 7	304.0			
Arr	CVN-71 USS Theodore Roosevelt	71X		ICLS 7	304.0			
Div	Bodo	45X	320.7		250.75	25	19	110.3

RADIO CHANNELS

#	Freq	Name
1		Flight/Squadron specific
2	282.8	Rovaniemi ATIS
3	282.5	Rovaniemi Ground
4	250.55	Rovaniemi Tower
5	320.7	Bodo ATIS
6	250.75	Bodo Tower
7	235.45	Kallax ATIS
8	250.3	Kallax Tower
9	265.0	Texaco-1 KC-135 Medium / Slow 71Y
10	319.8	Arco-1 KC-135 High / Fast 22Y
11	360.8	Shell-1 KC-135 MPRS High / Fast 41Y
12	304.0	CVN-71 Rough Rider (RRR) 71X
13	303.0	LHA-1 Tarawa (TWA) 79X
14	247.8	S-3B Mauler-1 (MAU) 64Y
15	347.8	Loki (E-2D)
16	348.7	Heimdall (E-3A)
17	242.17	ESR02 - CAS Range Operator
18	34.7	ESR02 - JTAC Odin
19	270.5	Blue
20	270.75	Red

RAMROD

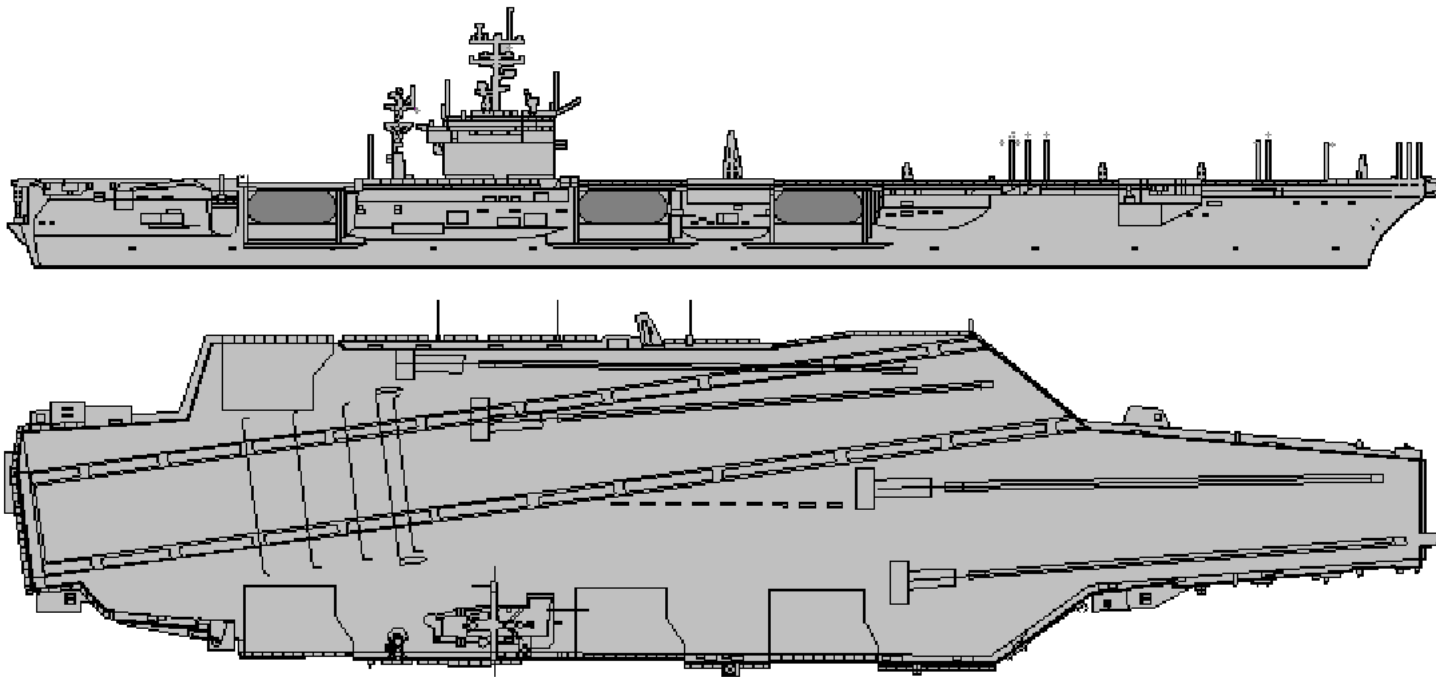
0	1	2	3	4	5	6	7	8	9
M	I	C	R	O	W	A	V	E	D

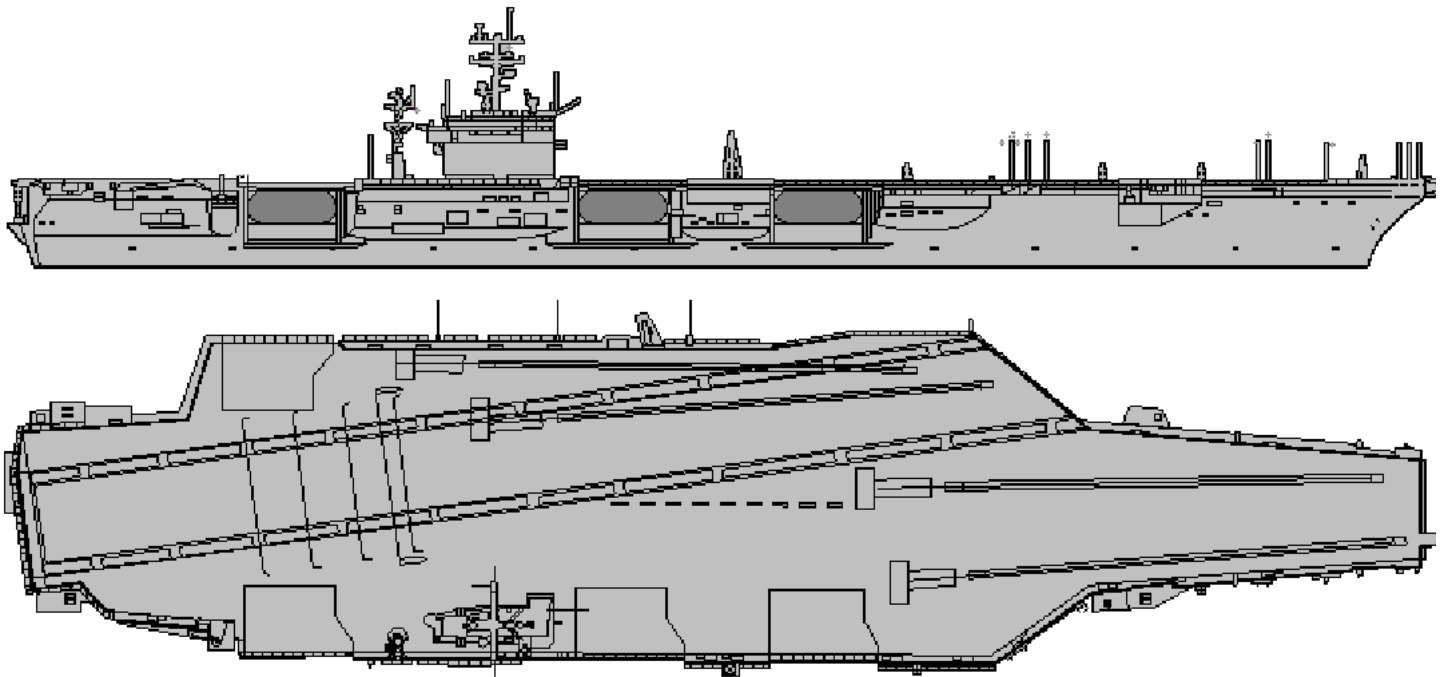
KTC 1400 C

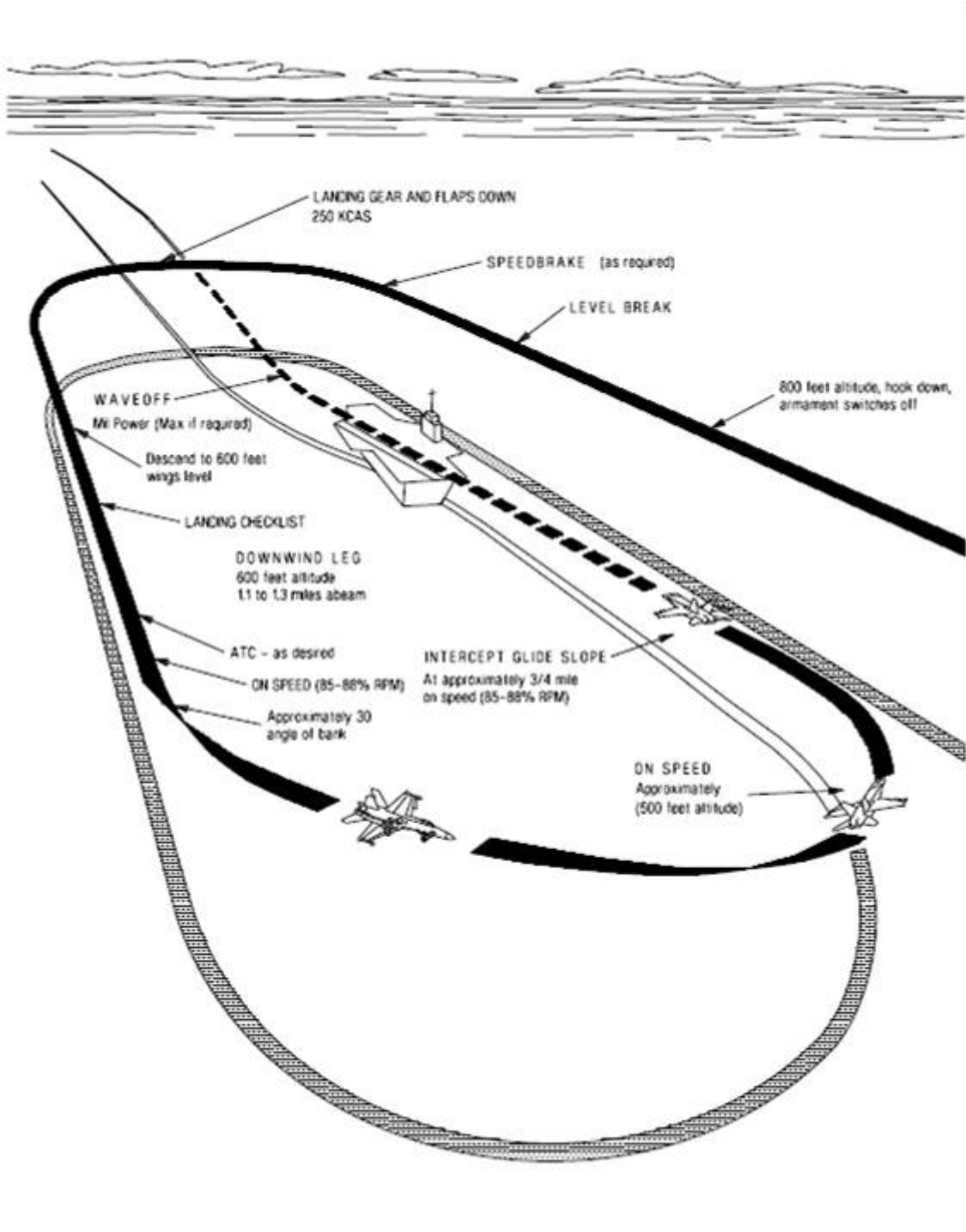
	0	1	2	3	4	5	6	7	8	9
A	JYMC	RUN	SGE	BQ	TX	FDK	PO	IL	HW	VA
B	SGBV	DEW	YXJ	PN	AQ	LMU	IH	OR	CF	TK
C	MCBY	DIK	SFJ	VW	RT	NGO	HE	LQ	AP	XU
D	QSKN	OIR	GJB	DW	MY	HVT	PL	AC	UE	XF
E	MEGN	XPW	RKB	VH	OS	LCT	QI	UJ	YF	DA
F	MUST	ABX	CIY	PJ	WE	DKF	VL	HR	NG	QO
G	FRIE	VQA	NOX	BM	WY	HCT	UG	PK	JL	DS
H	GAXM	STY	JKN	QD	FE	UCV	WL	PB	IH	OR
I	NAWY	IUB	COX	GQ	EL	VTR	KJ	DF	HP	SM
J	AXLY	JWK	IHC	RS	TE	FUV	GB	PN	MQ	DO
K	YULX	JMP	EIS	CW	HO	RFV	BN	DT	GQ	AK
L	HUED	MPA	BCW	JT	LR	XSY	NK	VI	OF	QG
M	CEMN	XSP	IVW	QB	RG	LYD	UJ	OF	HA	TK
N	UACS	LNO	TYW	BH	MJ	VGX	DQ	KF	IP	ER
O	HBPE	WKM	RQN	SD	VI	OAT	UY	FC	JG	LX
P	WMKA	NFB	CEG	SQ	HU	XLV	IJ	TP	RO	YD
Q	DNSB	YQV	WAR	TJ	XC	LHO	UF	KG	EP	IM
R	IYUC	ATO	LVE	FH	KR	MXP	GW	JQ	SB	ND
S	UKYN	ADG	LEF	XC	RT	HJI	VW	MS	QO	PB
T	AEFX	CIV	DYT	WK	OM	PBN	SU	GR	LH	QJ
U	FUBR	LWT	AIM	NC	PQ	HJX	OK	SV	YE	DG
V	PKTI	JNL	AHQ	OV	XM	SBF	CY	GW	ER	UD
W	SXHD	MYI	JPN	LR	UC	GQK	TE	FW	OV	BA
X	PYLJ	SHC	TBI	DG	QN	XKE	UA	FO	RW	VM
Y	UPDB	WYI	TCQ	EJ	OV	FMA	LH	RG	KX	SN

NAVAIDS

Id	Name	Channel	Position	Elevation
BOO	Bodo	45	N67 15.838 E014 20.046	43
BNK	Banak	47	N70 03.937 E024 58.181	17
OYA	Andoya	28	N69 17.175 E016 08.658	19



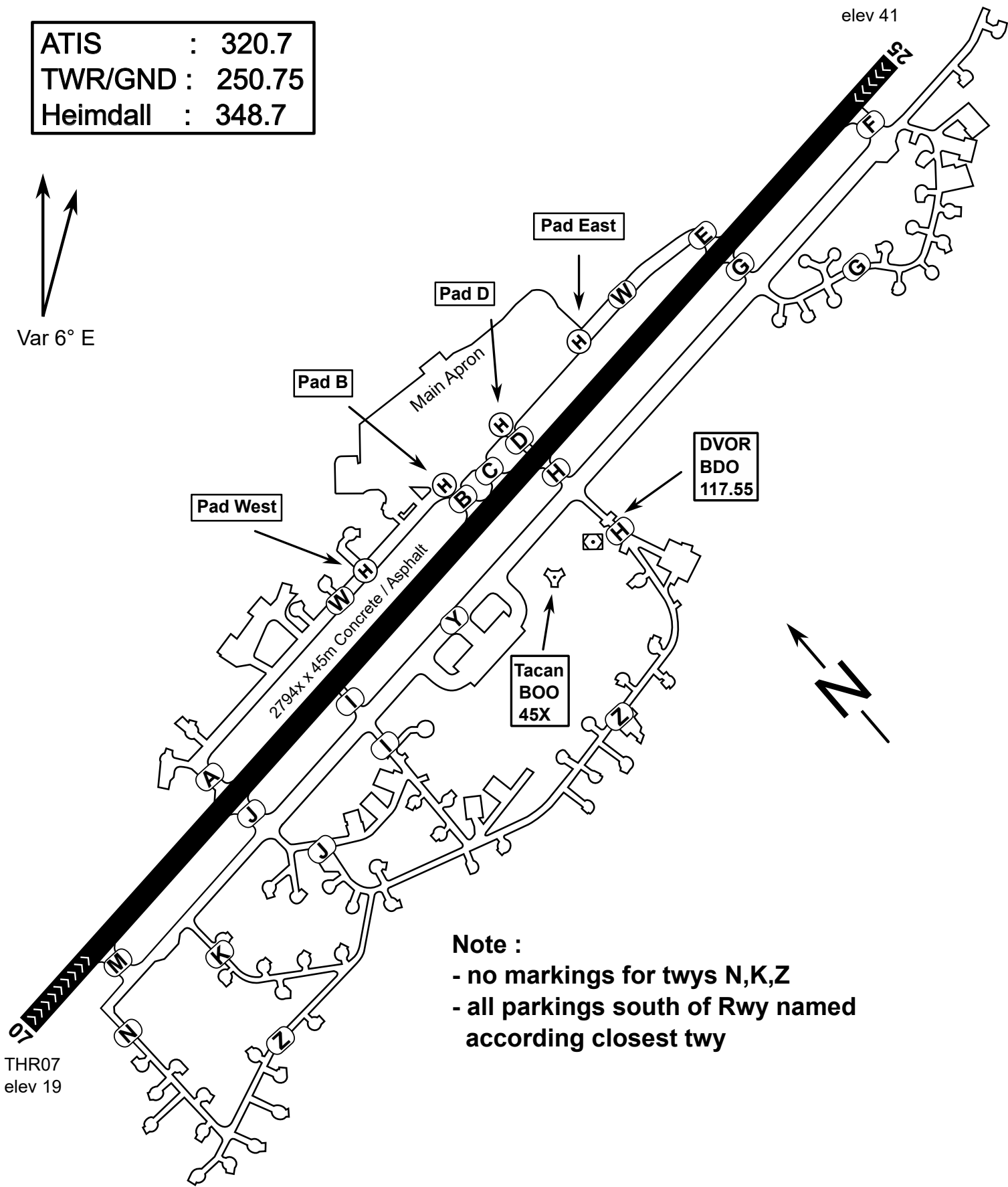
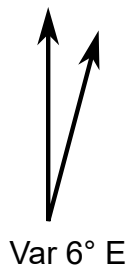




NOT AVAILABLE

ATIS	: 320.7
TWR/GND	: 250.75
Heimdall	: 348.7

THR25
elev 41



Note :

- no markings for twys N,K,Z
- all parkings south of Rwy named according closest twy

THR07
elev 19