

MISSION DATA CARD

OPORD		Callsign		Mission		Date/Time		
2981/2024		Tiger 1		Training		090000JUN24		
Task	Training HADB					Freq		
AO	Cape Pyla Bombing Range					261.15		
Departure				Recovery				
CAT				TAC 28				
#	Callsign		Pilot		IFF	TCN	LSR	NET

LOADOUT

A/A	A9X, 4xA120C, A9M				GUN	100% HEI-T	
A/G	4xM82				CHF	60	
POD	TGP				FLR	60	
TKS	FPU-8A				FUEL	100%	

TOLD

	Takeoff	Target	Joker	Bingo	Land
FUEL	13047			4500	

AIRBASES

	Name	TCN	ATIS	GND	TWR	RWY	Elev	ILS
Dep	CVN-73 USS G. Washington	55X		ICLS 12	304.0			
Arr	Akrotiri AFB	107X	288.2	240.1	339.85	28	62	109.7
Div	CVN-73 USS G. Washington	55X		ICLS 12	304.0			

FLIGHTPLAN

#	Name	Navaid/Coords/DME	ALT	TOT
1	IP	N34 50 16.209 E033 45 08.027	18000	
2	BOMBCIRCLE WEST	N34 56 55.430 E033 51 52.014	177	
3	Strafe Pit West	N34 57.085 E033 51.111	250	
4	EGRESS	N34 59 53.107 E033 46 23.320	18000	
5	IREFA	N34 25.328 E033 26.664	3000	
6	CVN-73 George Washington	N33 36 48.663 E032 17 33.506	1500	

COMMS

Radio	Usage
1	#12(Mother) #16 (OL) # (TEX2) #16(OL) #2(ATIS) #4 (Akrotiri Tower)
2	MIDS: 22/44

NOTES

Bombing Circle West

18 kft Deep Dive Bombing

Minimum Release Altitude: 5000 ft

left hand circles

SUPPORT**Tanker**

Callsign	TCN	Freq	ALT	TAS
TEXACO 2	44Y	244.78	FL150	250
Pos	TEXACO2: (N3424 E03403)			

OTHER FLIGHTS

Callsign	Mission	Airframe	Freq	TCN	GrpId	Laser
BamBam 5	Training	4x AH-64D	133.5	1/64		159X
AO		Task	OH58D			

RADIO CHANNELS

#	Freq	Name
1		Flight/Squadron specific
2	288.2	Akrotiri ATIS
3	240.1	Akrotiri Ground
4	339.85	Aktrotiri Tower
5	335.05	Akrotiri Approach
6	360.1	Incirlik Tower
7	371.35	Incirlik Ground
8	377.475	Incirlik ATIS
9		No Preset
10	127.3	Paphos ATIS
11	353.8	Paphos Tower
12	304.0	CVN-73 George Washington
13	302.0	LHA-1 Tarawa
14	259.0	CV-59 Forrestal
15		No Preset
16	377.8	Overlord
17	265.0	KC-135 Texaco-1 medium/slow
18	319.8	KC-135 Arco-1
19	360.8	KC-135MPRS Arco-2
20	256.0	S-3B Recovery Tanker

RAMROD

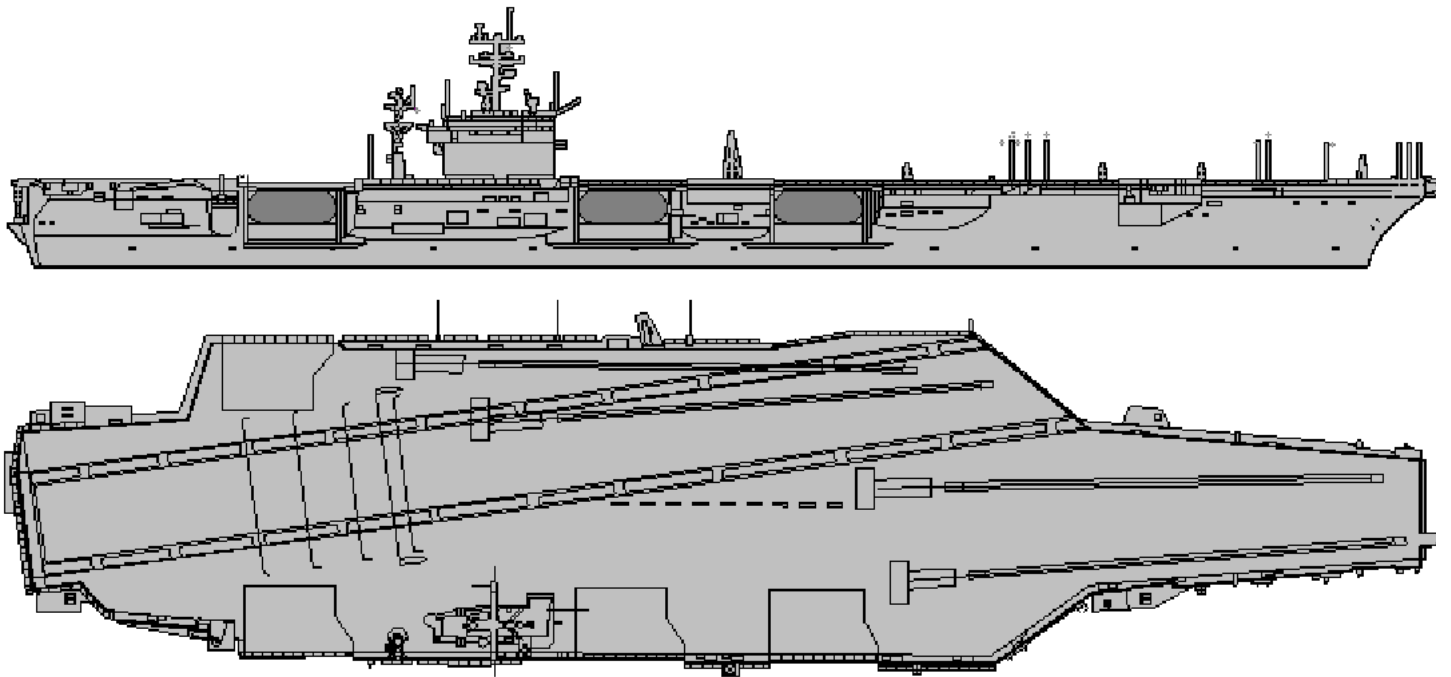
0	1	2	3	4	5	6	7	8	9
M	A	G	N	I	T	U	D	E	S

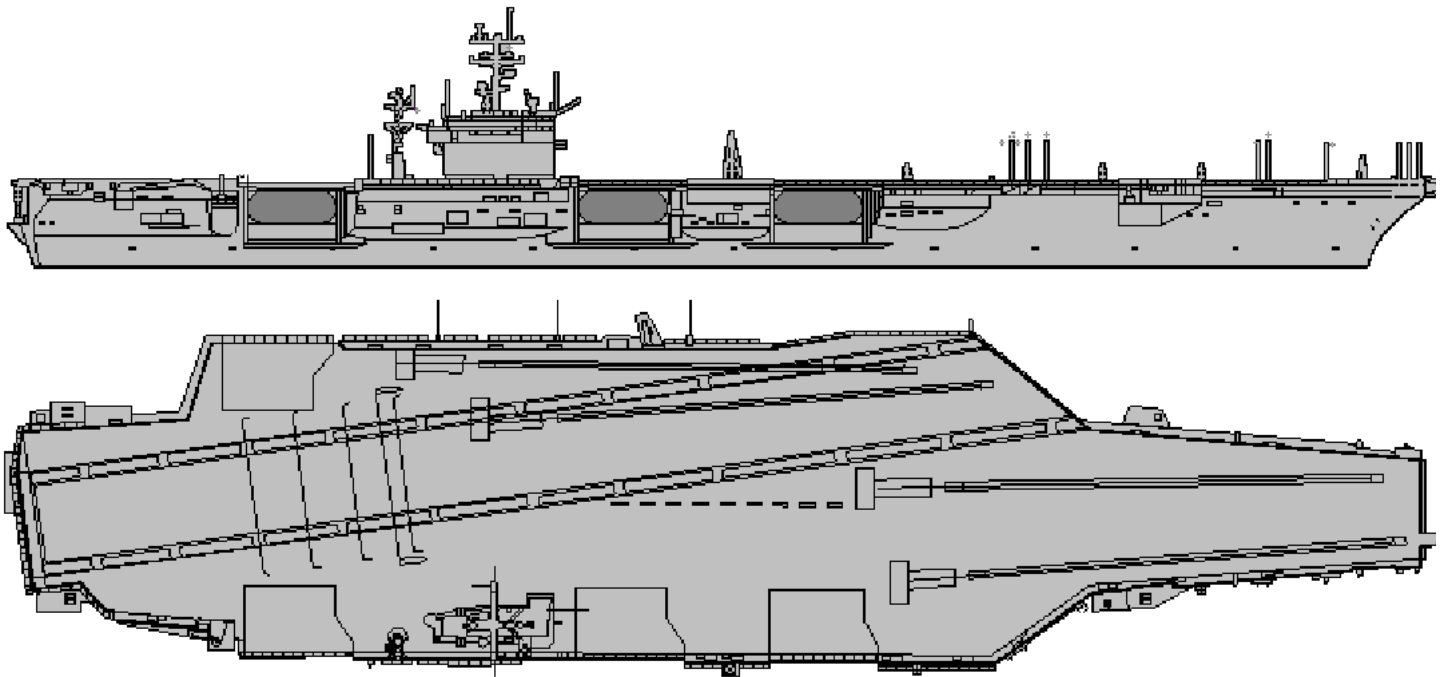
KTC 1400 C

	0	1	2	3	4	5	6	7	8	9
A	NEVL	AJG	XBK	IC	OS	DHP	QT	RM	WF	UY
B	NFDO	JMR	QGX	SA	PI	HEY	TK	CW	LU	VB
C	NPTF	HOB	IWQ	AC	VE	SRK	YJ	MX	LD	UG
D	DYOG	VWC	PAI	HL	MS	JET	NK	RU	XF	QB
E	HCJS	NDP	QXY	VR	TA	UWO	IK	BL	GF	ME
F	YNIT	HWD	KCV	EF	LR	OJS	UQ	XA	GM	BP
G	VYNJ	FEG	DKL	RQ	UH	BOI	CP	TM	AW	SX
H	BRNS	JUH	YGM	OD	PC	EQV	LW	TK	XF	IA
I	STRU	BML	POG	FA	QK	YVC	XE	NH	DW	IJ
J	RQKY	FAW	EXN	UM	TP	LVD	IJ	OC	HG	SB
K	FVOJ	XGN	ISP	AM	YK	WLT	RU	QC	EH	BD
L	XCRU	NEV	AFI	GL	BO	PJM	WY	SH	QT	DK
M	JKFB	HDR	SPO	WT	LU	XAV	EI	QM	GN	YC
N	TGBN	XCR	FMU	DQ	VW	OSH	KE	AL	PI	JY
O	VAHJ	YTU	IGP	CR	XL	BKF	NE	MS	OW	DQ
P	WQFP	TXE	KDC	JY	HB	RUG	VO	SM	LN	AI
Q	LIBA	TSR	QWF	PM	NX	UHG	KO	YC	EJ	DV
R	BJCV	FSK	APM	HQ	GE	ODT	RN	XU	WI	LY
S	WCIO	SDK	YRE	PJ	GT	BAN	VH	LM	FU	QX
T	EUXP	KHC	IYM	TJ	OV	GAD	FB	RW	LS	NQ
U	QXJT	GSI	LPC	EU	KD	ANR	WH	BM	YF	OV
V	ITAU	ESQ	PNF	XR	VJ	KMY	HD	GB	LC	OW
W	SHXK	EML	NUW	PF	GV	DBC	RI	YO	QT	JA
X	KFGU	IWO	PRX	LV	QS	AHE	ND	YC	MJ	BT
Y	IKXE	SGC	YNT	OU	HL	VBR	WF	AD	QP	JM

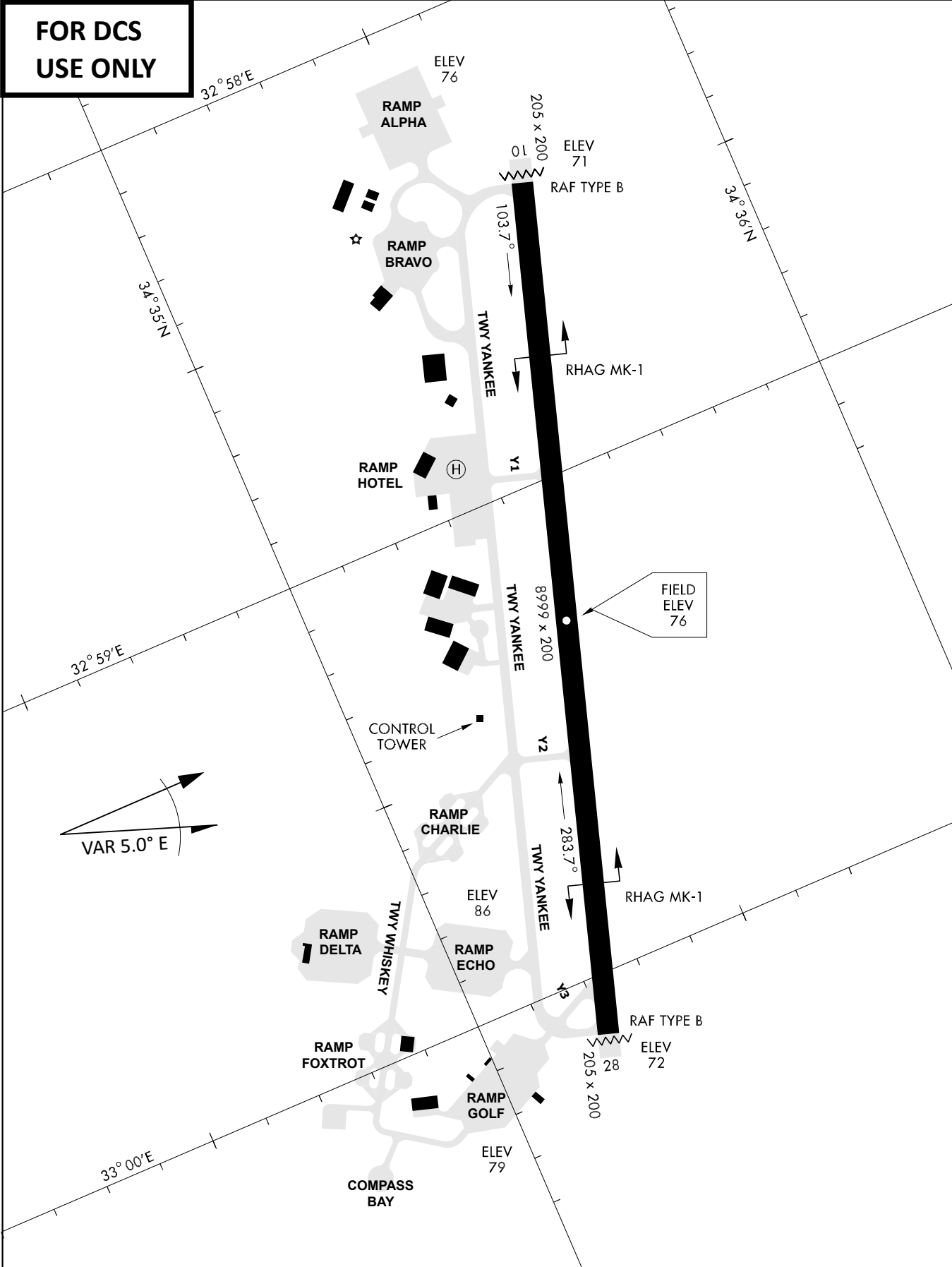
NAVAIDS

Id	Name	Channel	Position	Elevation
DAN	Incirlik	21	N37 00.950 E035 26.883	243
AKR	Akrotiri	107	N34 34.765 E032 57.769	147
PHA	Paphos	79	N34 42.997 E032 28.963	35
RMD	Ramat David	84	N32 39.892 E035 11.265	136
OS66	Kuweires Military Aviation Institute	36	N36 11.362 E037 34.226	1200





**FOR DCS
 USE ONLY**



ATIS	AKROTIRI GND	AKROTIRI TWR	OVERLORD CONTROL	TACAN	FIELD ELEVATION
288.20 MHz	240.10 122.10	339.85 130.075	377.8	AKR 107X	75 [ft] 23 [m]

