MISSION DATA CARD			
OPORD	Callsign	Mission	Date/Time
1414/2022	Vanguard 1	Strike	152015DEC22

Task		Freq
AO		264.55

Departure	Recovery
RWY10 SID	RWY10 VFR

#	Callsign	Pilot	IFF	TCN	LSR	NET
-1	Vanguard 1-1	Herby	3311	21Y	1611	

LOADOUT			
A/A	2xA9M	GUN	100% none
A/G	2xA122, 4xG38	CHF	60
POD	AN/ALQ-164 DECM Pod	FLR	120
TKS		FUEL	100%

TOLD					
	Takeoff	Target	Joker	Bingo	Land
FUEL	7758				

AIRBASES								
	Name	TCN	ATIS	GND	TWR	RWY	Elev	ILS
Dep	Akrotiri AFB	107X	288.2	240.1	339.85	28	62	109.7
Arr	Akrotiri AFB	107X	288.2	240.1	339.85	28	62	109.7
Div	Lakatamia Helicopter Airbase				251.95	35	757	

FLIGHTPLAN				
#	Name	Navaid/Coords/DME	ALT	TOT
1	IREFA	N34 25 20 E033 26 40	1500	
2	PUSH	N35 23 48 E035 09 09	15000	
3	TARGET	N35 24 38 E035 56 52	150	
4	EXIT	N35 23 48 E035 08 36	150	
5	ECHO	N34 41 28 E033 09 04	1500	
6	RAF Akrotiri	N34 35 26 E032 59 17	1500	

SUPPORT				
Tanker				
Callsign	TCN	Freq	ALT	TAS
ARCO 2	41Y	360.8	FL220	400
Pos	ARCO2: (N3653 E03452)			
TEXACO 2	44Y	244.78	FL150	250
Pos	TEXACO2: (N3424 E03403)			

AWACS			
Callsign	Freq	ALT	Pos
OVERLORD2	377.8	FL320	N3713 E03643 - N3714 E03749

OTHER FLIGHTS							
Callsign	Mission	Airframe	Freq	TCN	GrpId	Laser	
Misty 1	FAC(A)	1x A-10C	135.75	21/84		156X	
AO	ATO509	Task	CSAR KB Bravo				
Nasty* 1	JTAC	1x Ground	37.25	21/84		156X	
AO	ATO508	Task	JTAC				
T-Rex 7	CAS	3x A-10C	132.25	21/84	25	156X	
AO	00B18 KB Bravo	Task	ATO507				
Tusk 6	BAI	2x A-10C	137.25	21/84	16	156X	
AO	ATO506	Task	BAI or CAS				
Jedi* 2	CSAR	4x UH-1H	32.35	21/84		156X	
AO	ATO505	Task	CSAR				
Monster 3	BAI	4x A-10C	132.15	26/89	26	161X	
AO	ATO503 15B16/12B13	Task	BAI				
Raptor 6	SEAD	4x F-16C	134.0	31/94	1	157X	
AO	24B25	Task	AO501 PackageA				
Cougar 1	CAP	4x F-14B	261.25	21/84	1	156X	
AO	ATO501	Task	SEAD/CAP				

RADIO CHANNELS		
#	Freq	Name
1		Flight/Squadron specific
2	288.2	Akrotiri ATIS
3	240.1	Akrotiri Ground
4	339.85	Aktrotiri Tower
5	335.05	Akrotiri Approach
6	360.1	Incirlik Tower
7	371.35	Incirlik Ground
8	377.475	Incirlik ATIS
9		No Preset
10	127.3	Paphos ATIS
11	353.8	Paphos Tower
12	304.0	CVN-73 George Washington
13	302.0	LHA-1 Tarawa
14	259.0	CV-59 Forrestal
15		No Preset
16	377.8	Overlord
17	265.0	KC-135 Texaco-1 medium/slow
18	319.8	KC-135 Arco-1
19	360.8	KC-135MPRS Arco-2
20	256.0	S-3B Recovery Tanker

RAMROD									
0	1	2	3	4	5	6	7	8	9
B	A	N	D	O	L	I	E	R	S

KTC 1400 C										
	0	1	2	3	4	5	6	7	8	9
A	QHTX	DYU	NBG	VE	AM	CLI	RW	OJ	FK	SP
B	FHNY	DQV	IAB	SE	UG	ROC	XK	WL	PM	JT
C	YACG	PHO	LSU	RE	VQ	FMT	KB	DX	WI	JN
D	QOCP	LGF	YSA	KI	TD	RNX	JW	VB	UH	ME
E	BKXC	ADQ	HEW	PN	UL	OVT	MS	RF	IJ	YG
F	DXHR	CUY	PQW	MK	BT	ISL	OF	NV	EG	JA
G	QYHS	EIG	KAT	OC	MP	UND	WB	JR	LF	VX
H	STWD	KHF	IGV	YP	BU	NOA	JM	RC	LQ	XE
I	OGWA	PXU	LBC	IE	JQ	FMV	RT	SN	DK	YH
J	SNXU	BKA	FDI	GV	TW	RCJ	PL	YE	OH	QM
K	OHDY	GMX	BJR	AU	QN	IWP	SK	TF	CV	LE
L	TLXA	NWV	SEH	YG	RU	PKB	MJ	DO	CF	IQ
M	PDEX	JVK	SQL	RU	FI	OYT	HA	NC	GW	MB
N	VKRL	TIB	JHF	EW	OY	UMA	NQ	PG	XC	SD
O	DUIW	RPG	LON	QS	XY	JCT	FE	AB	HM	VK
P	LSTF	AWV	DHJ	MU	EG	OXB	RI	KC	PN	YQ
Q	IQAL	GHS	FUE	CO	PT	RDY	JX	VB	NK	WM
R	XGCF	VRK	HBQ	IN	PA	UOY	MW	SL	ET	DJ
S	NDWX	KHV	SEG	RI	OP	BCF	JM	QY	AL	TU
T	WHGD	XKQ	SVA	JL	TF	UCN	OM	RB	YE	PI
U	VQIR	XPK	TCJ	FL	WS	GAM	UE	BO	YN	DH
V	ISNY	UOX	JLF	HP	RT	WQV	DG	MB	AK	EC
W	BJQO	FNE	GKW	TR	IA	UDM	CY	LS	PV	XH
X	PHRO	FAQ	WSM	IY	XK	DUE	TC	NJ	VL	GB
Y	XBDH	YVR	NJC	KT	EQ	OLU	GS	AM	FW	IP

NAVAIDS				
Id	Name	Channel	Position	Elevation
DAN	Incirlik	21	N37 00.950 E035 26.883	243
AKR	Akrotiri	107	N34 34.765 E032 57.769	147
PHA	Paphos	79	N34 42.997 E032 28.963	35
RMD	Ramat David	84	N32 39.892 E035 11.265	136
OS66	Kuweires Military Aviation Institute	36	N36 11.362 E037 34.226	1200

GND CHART

AERODROME DIAGRAM | VALID 2014

AKROTIRI, CYPRUS **RAF AKROTIRI (LCRA)**

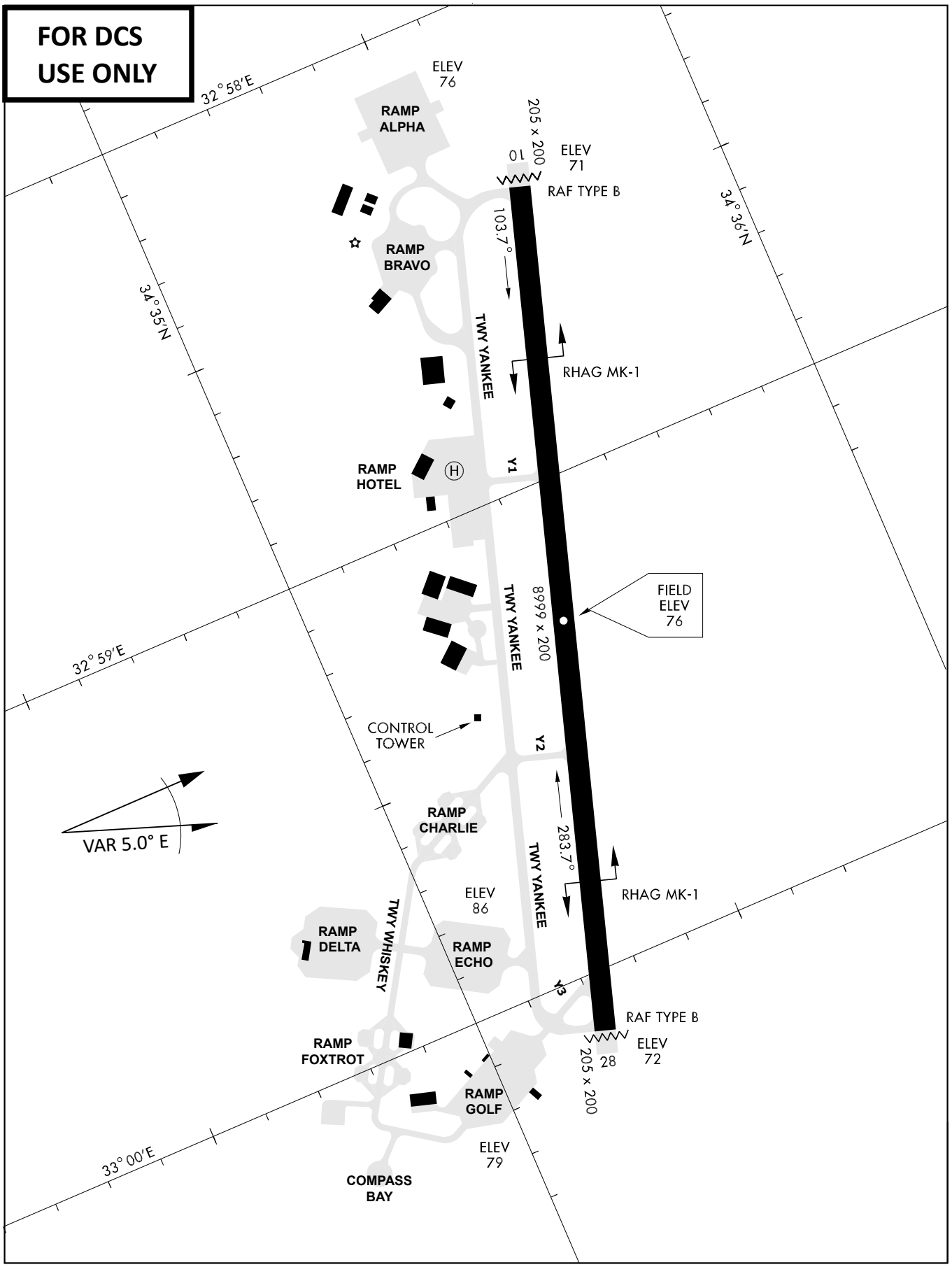

ATIS	AKROTIRI GND	AKROTIRI TWR	OVERLORD CONTROL	TACAN	FIELD ELEVATION
288.20 MHz	240.10 | 122.10	339.85 | 130.075	377.8	AKR 107X	**75** [ft] **23** [m]

AERODROME CHART v.091 11MAI22 Virtual JaBoG32 **AKROTIRI (LCRA)**

Rwy 10 OMNIDIRECTIONAL DEPARTURES AKROTIRI

Elev 75	Var 5°E	TA 9000	TRL ATC		03 DEC 20	G1
AKROTIRI GROUND 122·1 240·1		TOWER 130·075 339·85	APPROACH 123·6 235·05	NICOSIA CONTROL 126·3 353·8 (East) 125·5 353·8 (West)		

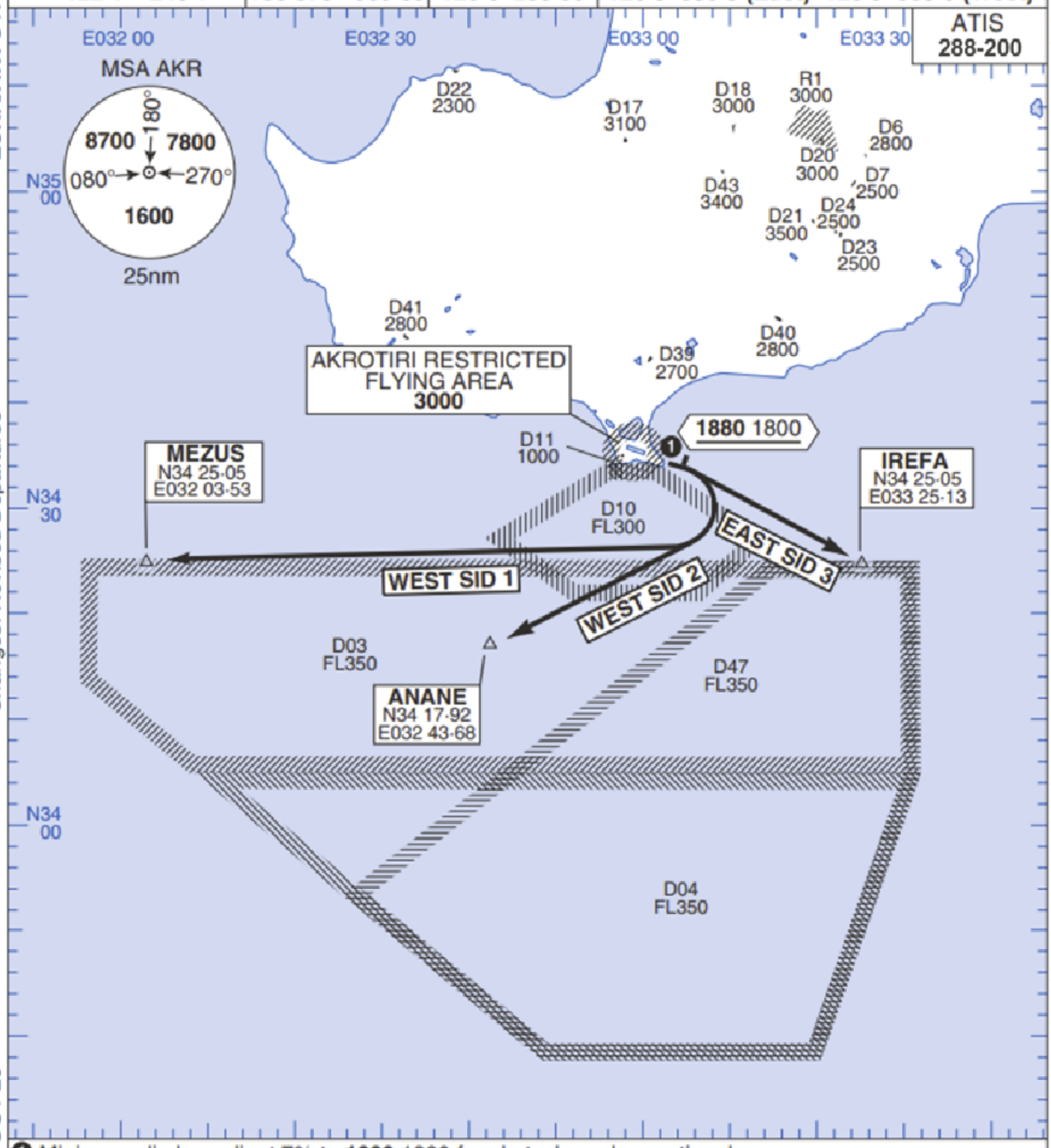

❶ Minimum climb gradient 7% to **1880** 1800 for obstacle and operational purposes.
2. No turns before DER.
3. Turns to north of Rwy **prohibited**.
4. Acft unable to locate MEZUS/ANANE/IREFA should request radar vectors from ATC.

SID	RWY	ROUTEING (Including Mnm Noise Routes)
WEST SID 1	10 103°M	Ahead on Rwy Tr to **1880** 1800, then right direct to MEZUS. SID terminates at **9000**.
WEST SID 2		Ahead on Rwy Tr to **1880** 1800, then right direct to ANANE. SID terminates at **9000**.
EAST SID 3		Ahead on Rwy Tr to **1880** 1800 then right direct to IREFA. SID terminates at **9000**.

LCRA/AKT CYPRUS

Changes: Revised Departures

No1 AIDU Last Amended 06 OCT 20

© UK MOD Crown Copyright 2020. No1 AIDU is not responsible for, and claims no right to, the content or accuracy of 3rd party documents/information.

LCRA VFR Chart RWY 10 VALID 2014

RAF AKROTIRI (LCRA)
LIMASSOL, CYPRUS

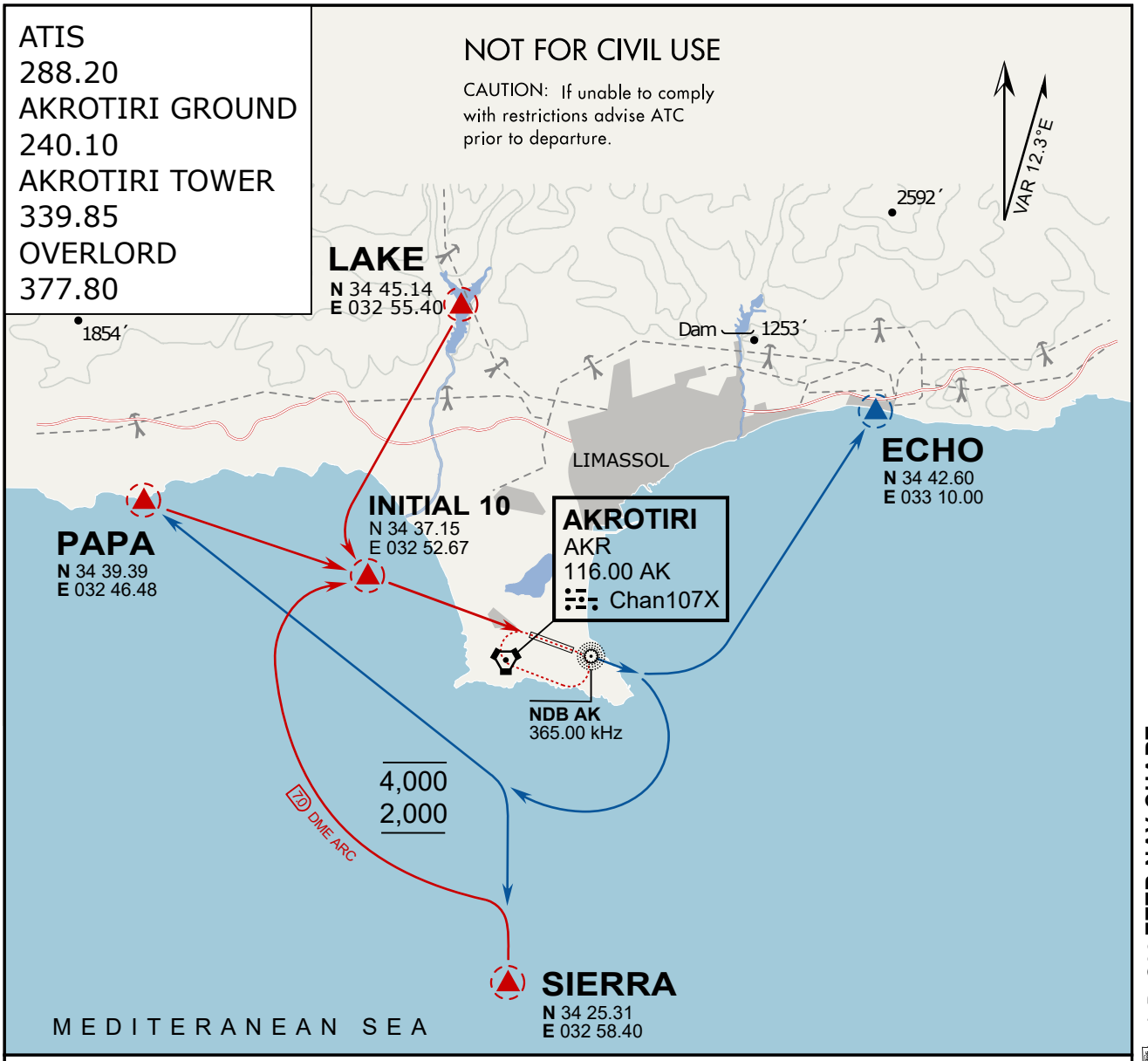

ARR / DEP ROUTE DESCRIPTION

ARRIVAL GENERAL

Pass Entry at 5.000‘ or below. Overhead Brake RWY 10: pass INITIAL 10 at 2.000‘ MSL.
Straight-in RWY 10 : pass INITIAL 1.500‘ or below.

ARR RWY10 PAPA / LAKE: Direct initial.

ARR RWY10 SIERRA: Intercept ARC 7 of AKR to INITIAL 10.

ARR ECHO: no ENTRY.

DEPARTURE GENERAL

Pass Departure end of runway at 1.000‘ AGL or below. Keep RWY heading until coastline.

DEP RWY10 ECHO: Direct EXIT.

DEP RWY10 SIERRA: Climbing right turn, intercept R180 AKR to Sierra.

DEP RWY10 PAPA: Climbing right turn until R180 AKR, then direct Papa

DEP LAKE: no EXIT.

vJaBoG32 ETTR NAV CHART

NOT AVAILABLE

NOT AVAILABLE